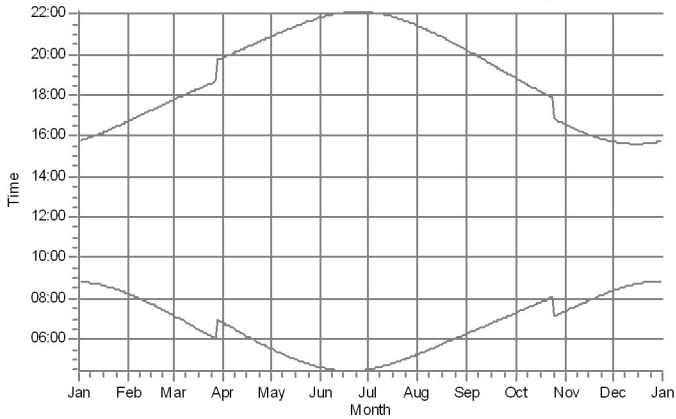


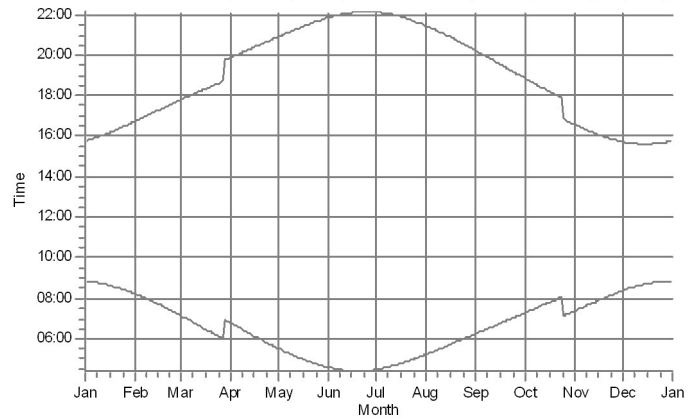
SHADOW - Calendar, graphical

Calculation: Flickering_Nordex_N175_Prikuli_A

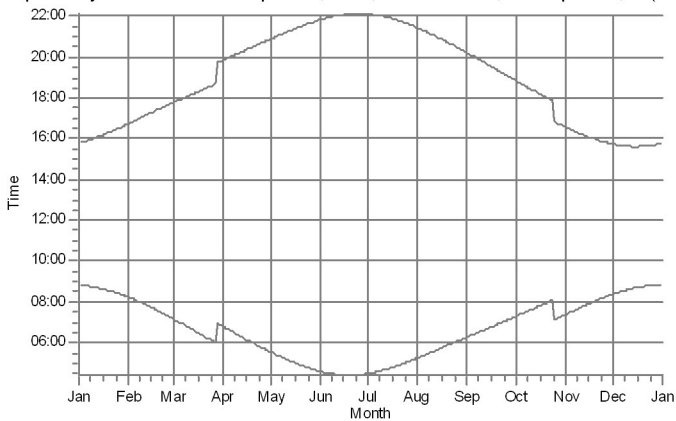
76740020095007: Shadow Receptor: 1,0 × 1,0 Azimuth: 3,1° Slope: 90,0° (658)



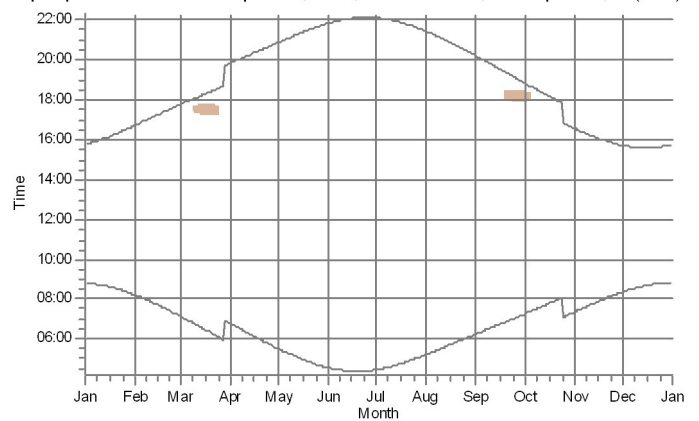
Alksnīši: Shadow Receptor: 1,0 × 1,0 Azimuth: 3,1° Slope: 90,0° (658)



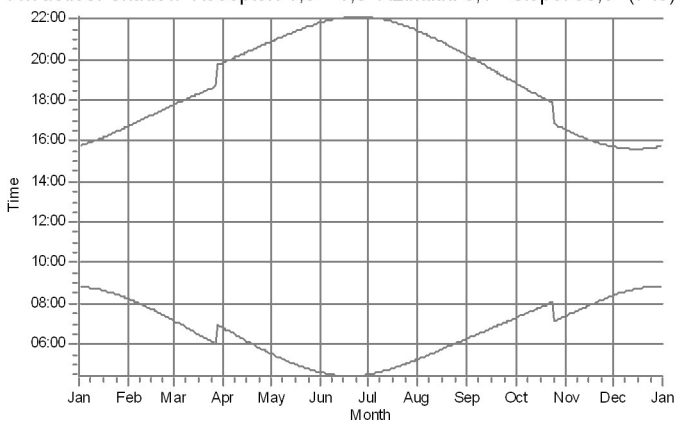
Apšu mājas: Shadow Receptor: 1,0 × 1,0 Azimuth: 3,1° Slope: 90,0° (80)



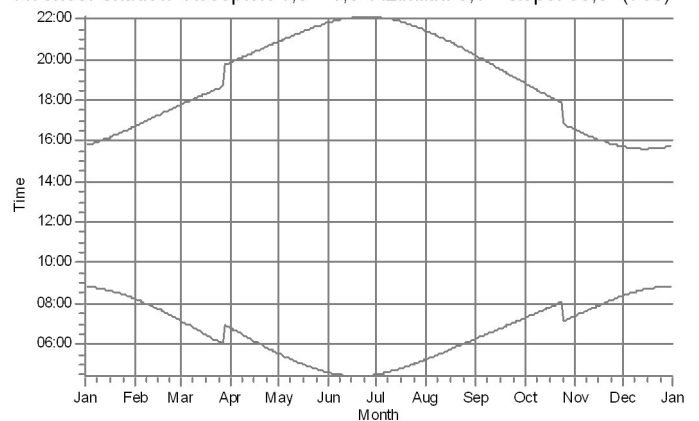
Apšupes: Shadow Receptor: 1,0 × 1,0 Azimuth: 3,1° Slope: 90,0° (674)



Atvasītes: Shadow Receptor: 1,0 × 1,0 Azimuth: 3,1° Slope: 90,0° (749)



Avenes: Shadow Receptor: 1,0 × 1,0 Azimuth: 3,1° Slope: 90,0° (763)



WTGs

PrRR3: NORDEX N175/6.X 6800 175.0 I-I hub: 179,0 m (TOT: 266,5 m) (17)

Project:

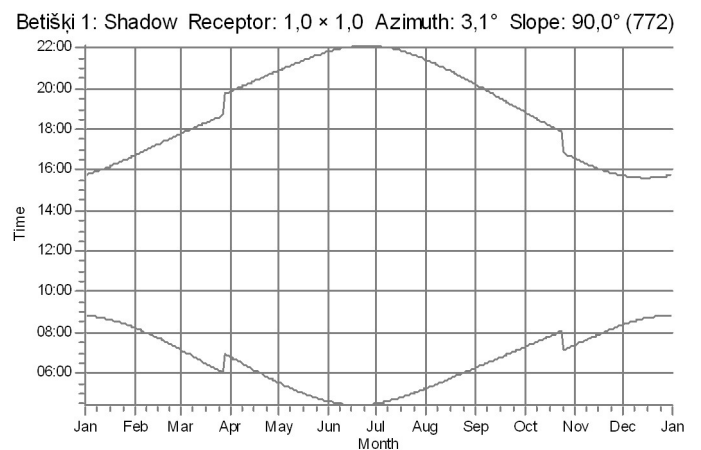
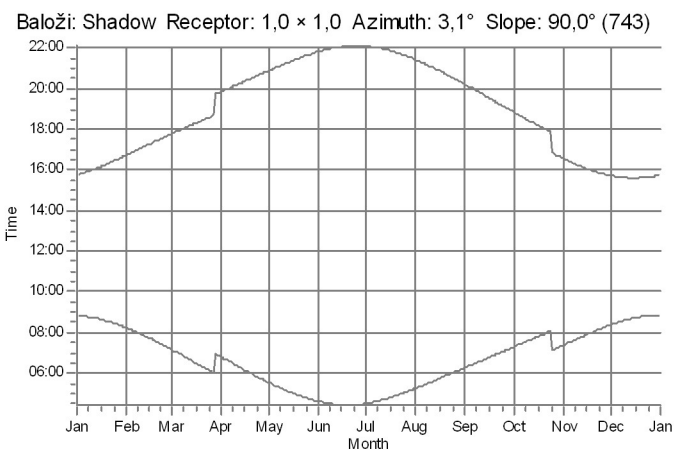
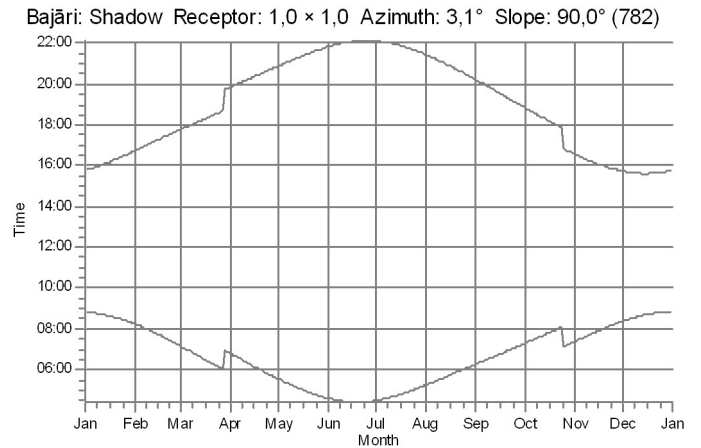
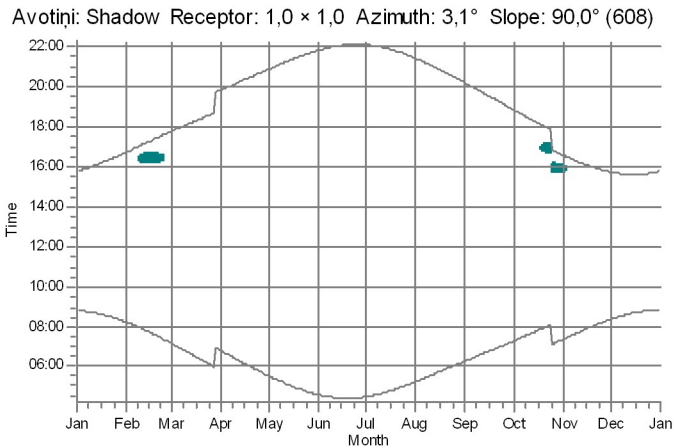
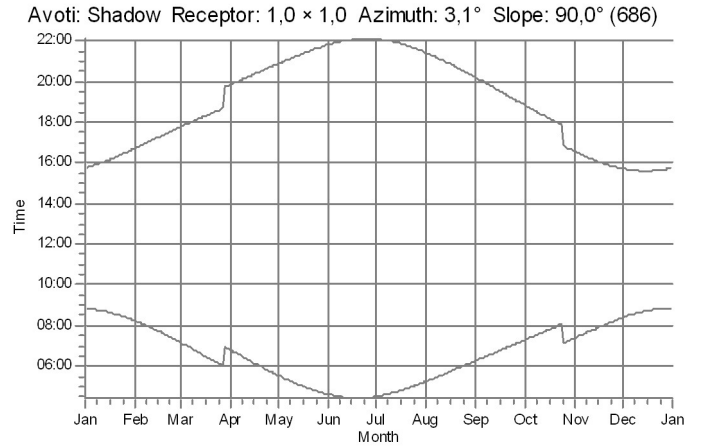
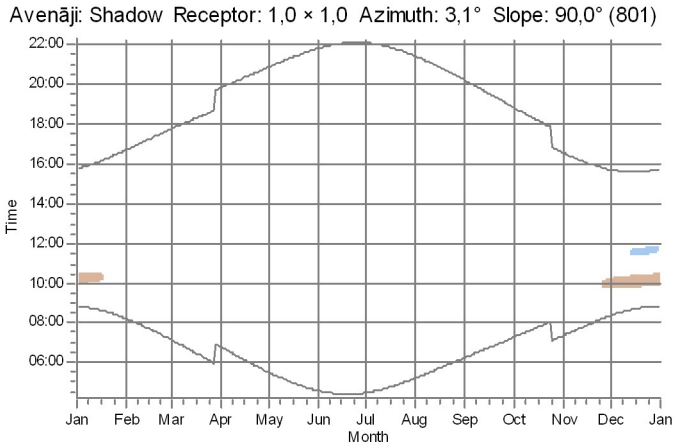
Flickering_Nordex_N175_Prikuli_A

Licensed user:

SIA Estonian, Latvian & Lithuanian environment
Vilandes 3-6
LV-1010 Riga
0037167242411
Laura Kurzemniece / laura.kurzemniece@environment.lv
Calculated:
15.07.2025 09:53/4.1.254

SHADOW - Calendar, graphical

Calculation: Flickering_Nordex_N175_Prikuli_A



WTGs

DD3: NORDEX N175/6.X 6800 175.0 I-I hub: 179,0 m (TOT: 266,5 m) (6)
Pr25: NORDEX N175/6.X 6800 175.0 I-I hub: 179,0 m (TOT: 266,5 m) (15)

PrRR3: NORDEX N175/6.X 6800 175.0 I-I hub: 179,0 m (TOT: 266,5 m) (17)

Project:

Flickering_Nordex_N175_Prikuli_A

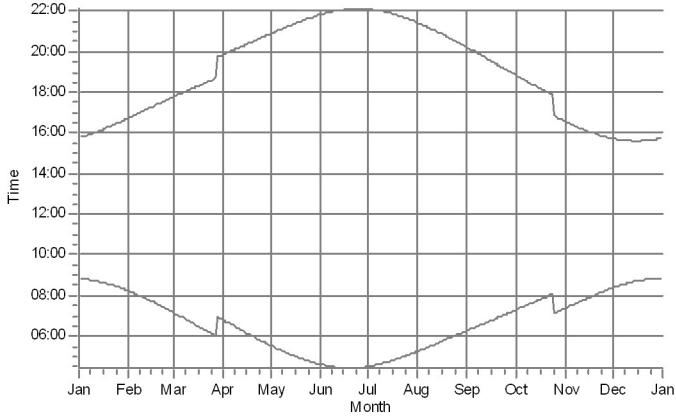
Licensed user:

SIA Estonian, Latvian & Lithuanian environment
Vilandes 3-6
LV-1010 Riga
0037167242411
Laura Kurzemniece / laura.kurzemniece@environment.lv
Calculated:
15.07.2025 09:53/4.1.254

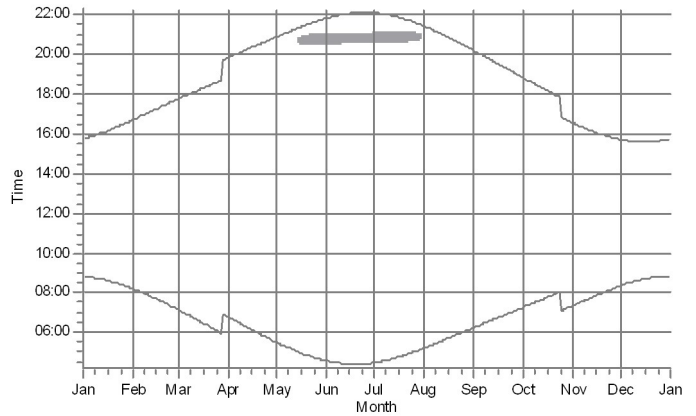
SHADOW - Calendar, graphical

Calculation: Flickering_Nordex_N175_Prikuli_A

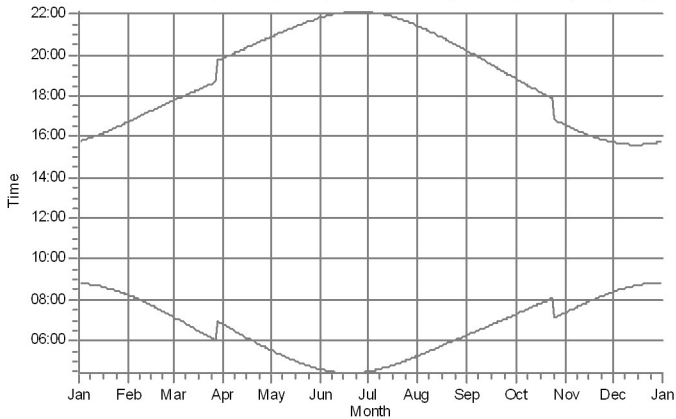
Betišku kapsēta: Shadow Receptor: 1,0 × 1,0 Azimuth: 3,1° Slope: 90,0°



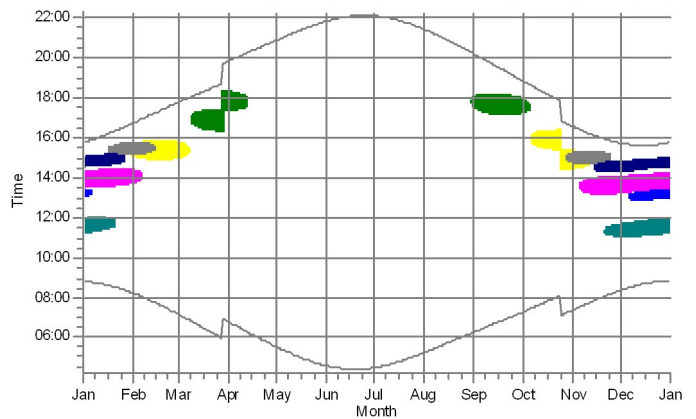
Brencāni: Shadow Receptor: 1,0 × 1,0 Azimuth: 3,1° Slope: 90,0° (697)



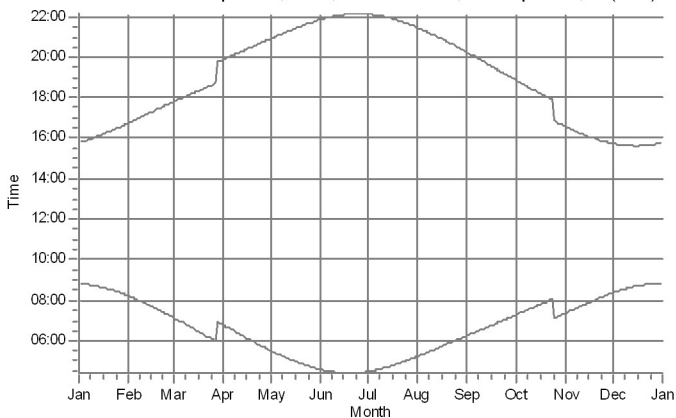
Brieži: Shadow Receptor: 1,0 × 1,0 Azimuth: 3,1° Slope: 90,0° (672)



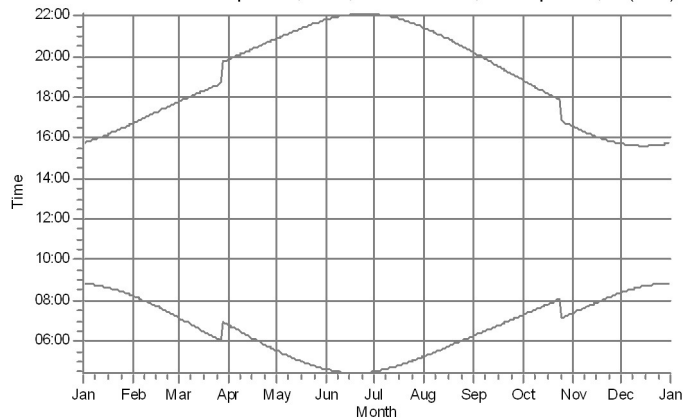
Briežudārzs: Shadow Receptor: 1,0 × 1,0 Azimuth: 3,1° Slope: 90,0° (61)



Brūveri: Shadow Receptor: 1,0 × 1,0 Azimuth: 3,1° Slope: 90,0° (630)



Bucinieki: Shadow Receptor: 1,0 × 1,0 Azimuth: 3,1° Slope: 90,0° (769)



WTGs

- O2: NORDEX N175/6.X 6800 175.0 I-I hub: 179,0 m (TOT: 266,5 m) (1)
- O3: NORDEX N175/6.X 6800 175.0 I-I hub: 179,0 m (TOT: 266,5 m) (2)
- O5: NORDEX N175/6.X 6800 175.0 I-I hub: 179,0 m (TOT: 266,5 m) (3)
- O4: NORDEX N175/6.X 6800 175.0 I-I hub: 179,0 m (TOT: 266,5 m) (4)

- DD1: NORDEX N175/6.X 6800 175.0 I-I hub: 179,0 m (TOT: 266,5 m) (5)
- DD3: NORDEX N175/6.X 6800 175.0 I-I hub: 179,0 m (TOT: 266,5 m) (6)
- O1.b: NORDEX N175/6.X 6800 175.0 I-I hub: 179,0 m (TOT: 266,5 m) (7)
- Pr3a: NORDEX N175/6.X 6800 175.0 I-I hub: 179,0 m (TOT: 266,5 m) (16)

Project:

Flickering_Nordex_N175_Prikuli_A

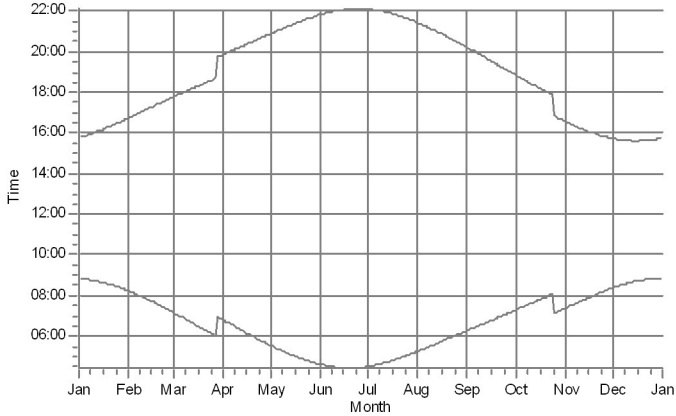
Licensed user:

SIA Estonian, Latvian & Lithuanian environment
Vilandes 3-6
LV-1010 Riga
0037167242411
Laura Kurzemiece / laura.kurzemiece@environment.lv
Calculated:
15.07.2025 09:53/4.1.254

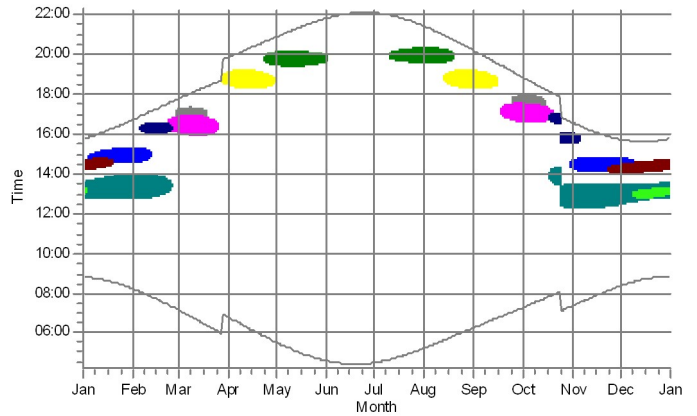
SHADOW - Calendar, graphical

Calculation: Flickering_Nordex_N175_Prikuli_A

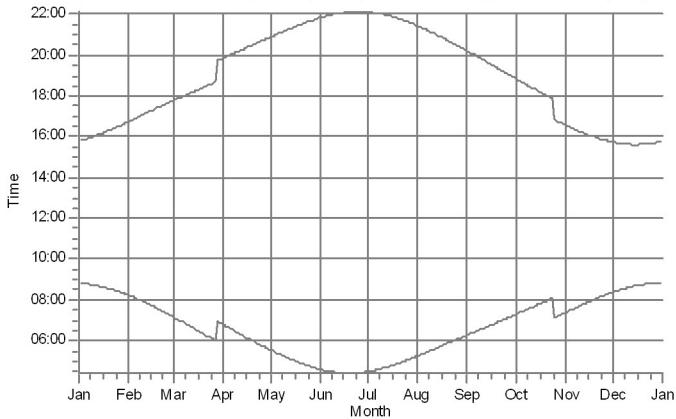
Burtņieki: Shadow Receptor: 1,0 × 1,0 Azimuth: 3,1° Slope: 90,0° (762)



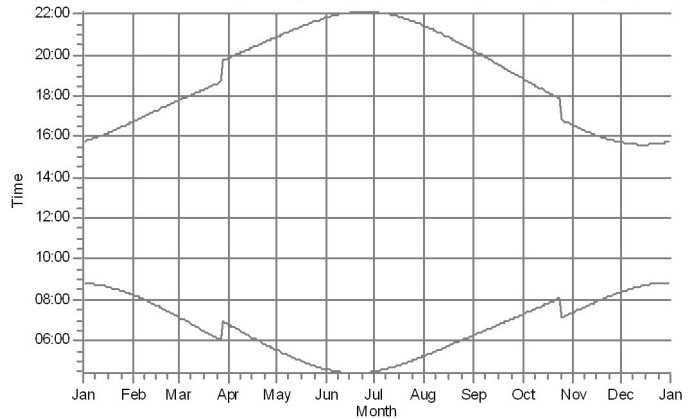
Bērzainītes: Shadow Receptor: 1,0 × 1,0 Azimuth: 3,1° Slope: 90,0° (787)



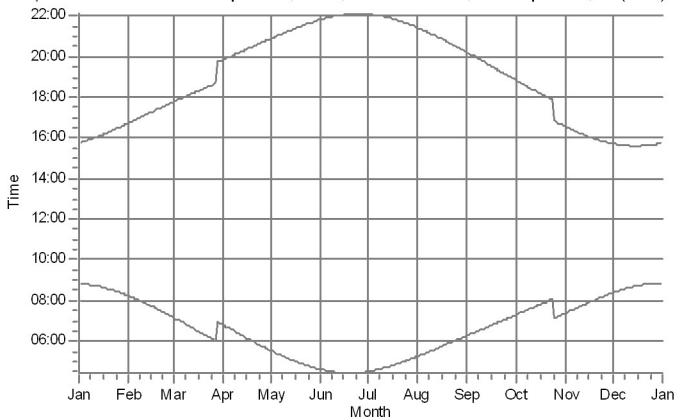
Celiņmājas: Shadow Receptor: 1,0 × 1,0 Azimuth: 3,1° Slope: 90,0° (770)



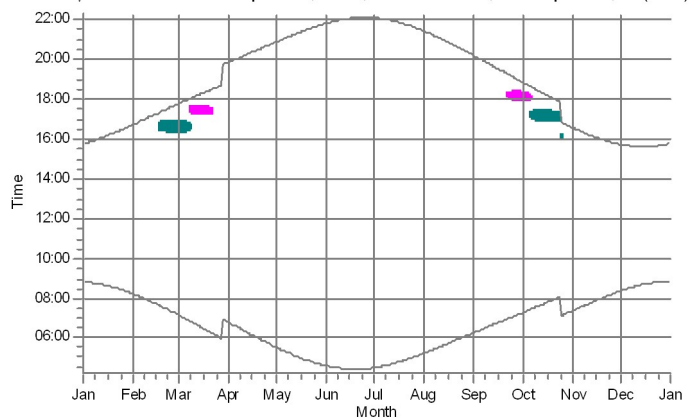
Celmalas: Shadow Receptor: 1,0 × 1,0 Azimuth: 3,1° Slope: 90,0° (751)



Celtekas: Shadow Receptor: 1,0 × 1,0 Azimuth: 3,1° Slope: 90,0° (714)



Cielaviņas: Shadow Receptor: 1,0 × 1,0 Azimuth: 3,1° Slope: 90,0° (626)



WTGs

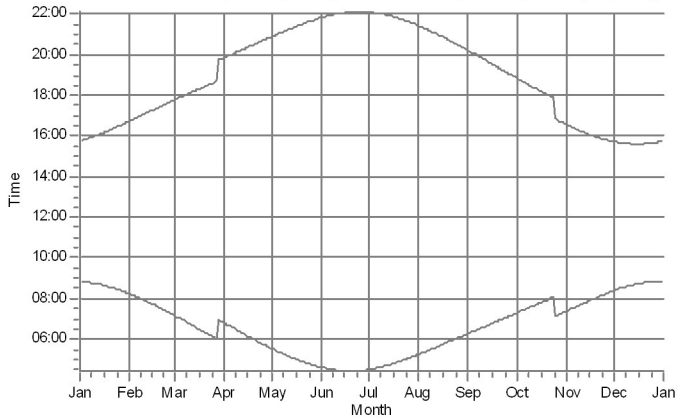
- O2: NORDEX N175/6.X 6800 175.0 l-l hub: 179,0 m (TOT: 266,5 m) (1)
- O3: NORDEX N175/6.X 6800 175.0 l-l hub: 179,0 m (TOT: 266,5 m) (2)
- O5: NORDEX N175/6.X 6800 175.0 l-l hub: 179,0 m (TOT: 266,5 m) (3)
- O4: NORDEX N175/6.X 6800 175.0 l-l hub: 179,0 m (TOT: 266,5 m) (4)
- DD1: NORDEX N175/6.X 6800 175.0 l-l hub: 179,0 m (TOT: 266,5 m) (5)

- DD3: NORDEX N175/6.X 6800 175.0 l-l hub: 179,0 m (TOT: 266,5 m) (6)
- O1.b: NORDEX N175/6.X 6800 175.0 l-l hub: 179,0 m (TOT: 266,5 m) (7)
- JV1: NORDEX N175/6.X 6800 175.0 l-l hub: 179,0 m (TOT: 266,5 m) (8)
- P19.2b: NORDEX N175/6.X 6800 175.0 l-l hub: 179,0 m (TOT: 266,5 m) (18)

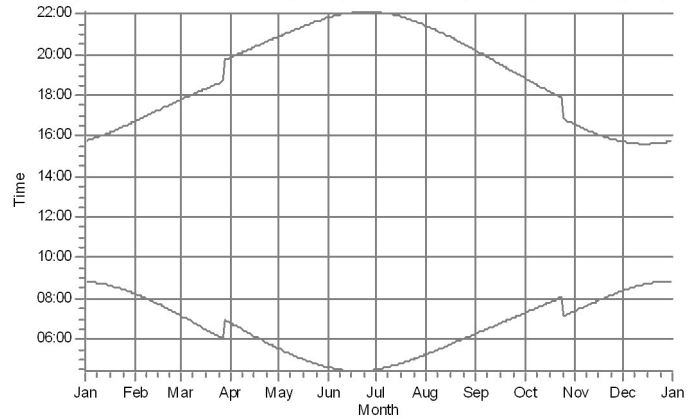
SHADOW - Calendar, graphical

Calculation: Flickering_Nordex_N175_Prikuli_A

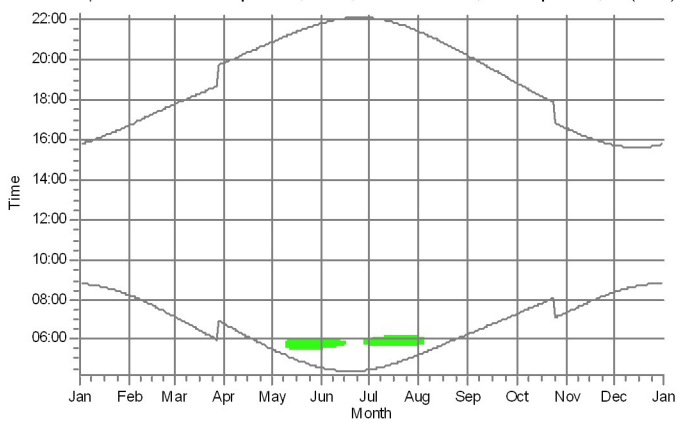
Dadzīši: Shadow Receptor: 1,0 × 1,0 Azimuth: 3,1° Slope: 90,0° (681)



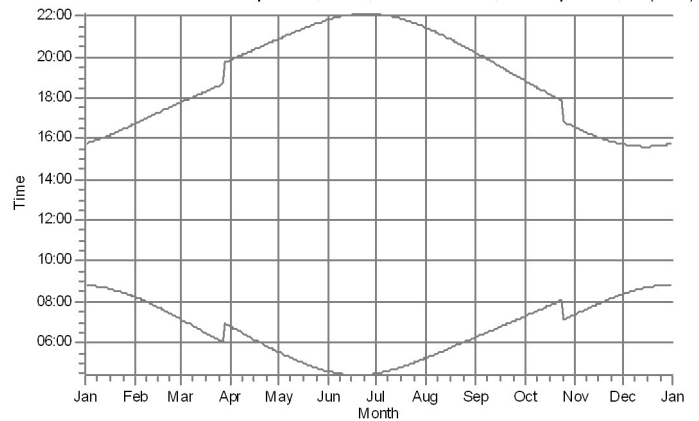
Dauguļi: Shadow Receptor: 1,0 × 1,0 Azimuth: 3,1° Slope: 90,0° (689)



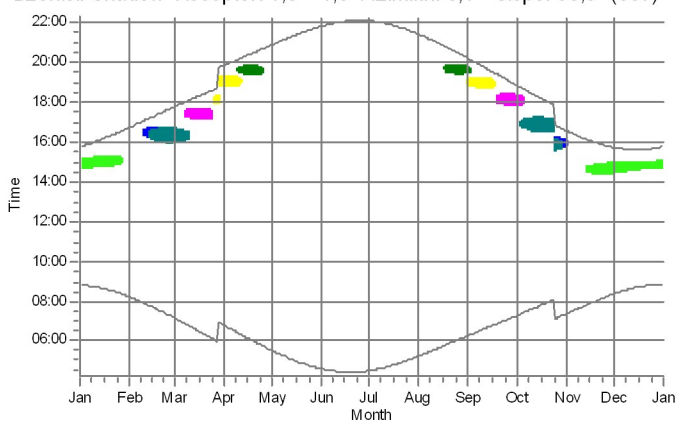
Drivenišķi: Shadow Receptor: 1,0 × 1,0 Azimuth: 3,1° Slope: 90,0° (645)



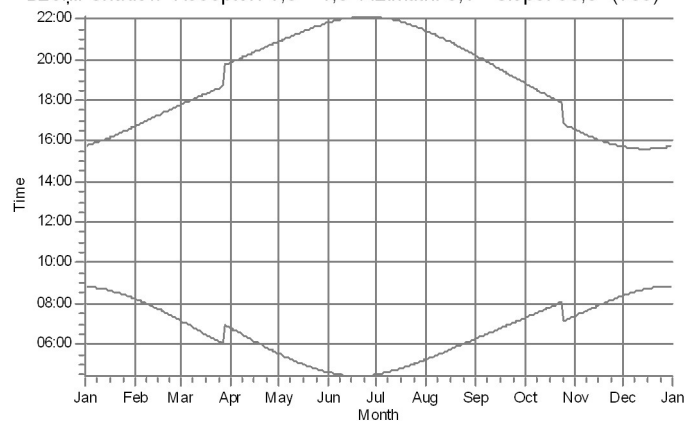
Dubultnieki: Shadow Receptor: 1,0 × 1,0 Azimuth: 3,1° Slope: 90,0° (752)



Dzenīši: Shadow Receptor: 1,0 × 1,0 Azimuth: 3,1° Slope: 90,0° (607)



Dzeņi: Shadow Receptor: 1,0 × 1,0 Azimuth: 3,1° Slope: 90,0° (709)



WTGs

- O2: NORDEX N175/6.X 6800 175.0 I-I hub: 179,0 m (TOT: 266,5 m) (1)
- O3: NORDEX N175/6.X 6800 175.0 I-I hub: 179,0 m (TOT: 266,5 m) (2)
- O5: NORDEX N175/6.X 6800 175.0 I-I hub: 179,0 m (TOT: 266,5 m) (3)

- DD1: NORDEX N175/6.X 6800 175.0 I-I hub: 179,0 m (TOT: 266,5 m) (5)
- DD3: NORDEX N175/6.X 6800 175.0 I-I hub: 179,0 m (TOT: 266,5 m) (6)
- P19.2b: NORDEX N175/6.X 6800 175.0 I-I hub: 179,0 m (TOT: 266,5 m) (18)

Project:

Flickering_Nordex_N175_Prikuli_A

Licensed user:

SIA Estonian, Latvian & Lithuanian environment

Vilandes 3-6

LV-1010 Riga

0037167242411

Laura Kurzemniece / laura.kurzemniece@environment.lv

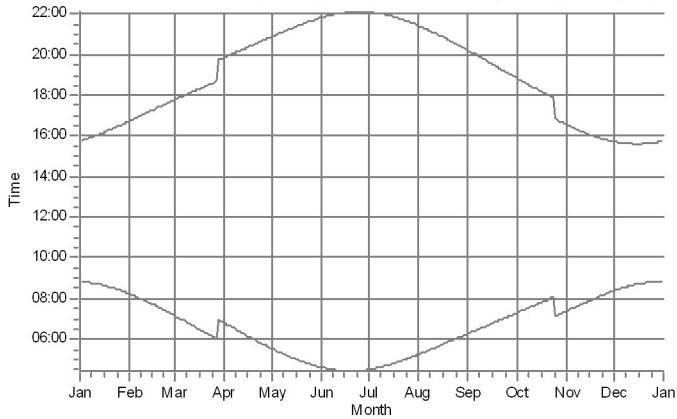
Calculated:

15.07.2025 09:53/4.1.254

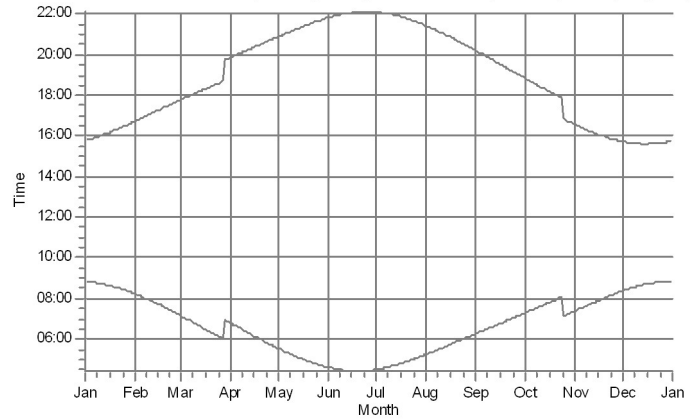
SHADOW - Calendar, graphical

Calculation: Flickering_Nordex_N175_Prikuli_A

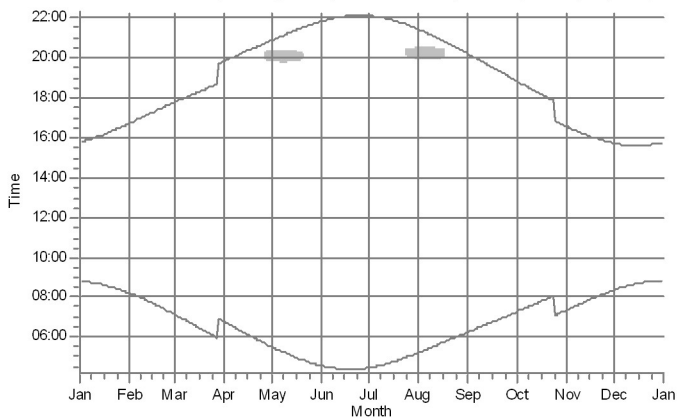
Dzintarnieki: Shadow Receptor: $1,0 \times 1,0$ Azimuth: $3,1^\circ$ Slope: $90,0^\circ$ (755)



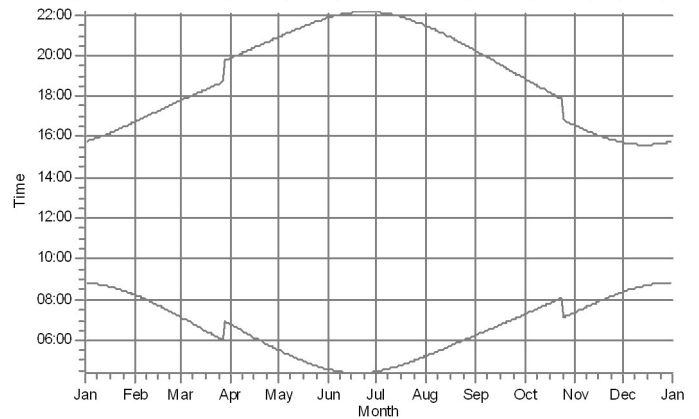
Dzirnavas: Shadow Receptor: $1,0 \times 1,0$ Azimuth: $3,1^\circ$ Slope: $90,0^\circ$ (764)



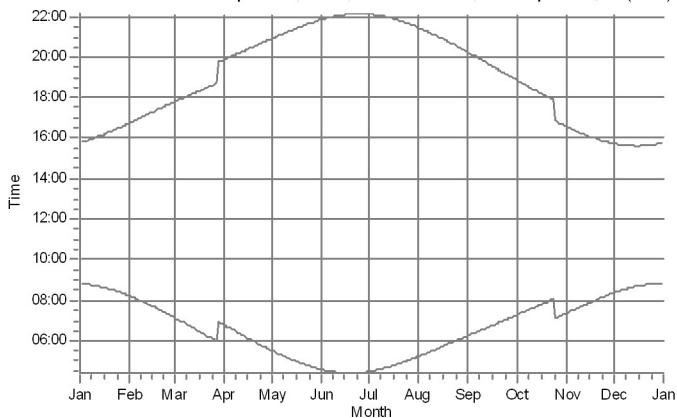
Dzīteri: Shadow Receptor: $1,0 \times 1,0$ Azimuth: $3,1^\circ$ Slope: $90,0^\circ$ (691)



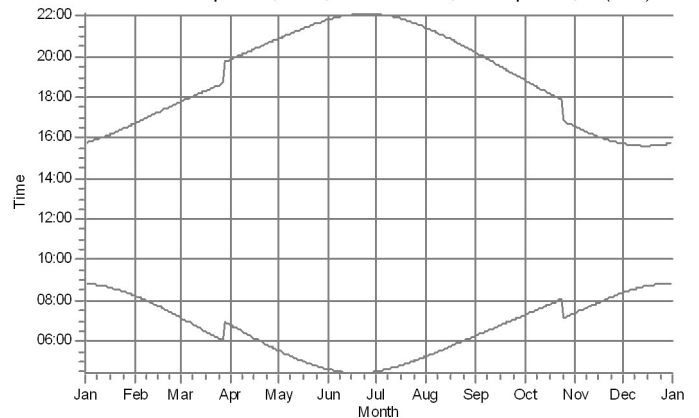
Dārziņi: Shadow Receptor: $1,0 \times 1,0$ Azimuth: $3,1^\circ$ Slope: $90,0^\circ$ (667)



Dārznieki: Shadow Receptor: $1,0 \times 1,0$ Azimuth: $3,1^\circ$ Slope: $90,0^\circ$ (631)



Esti: Shadow Receptor: $1,0 \times 1,0$ Azimuth: $3,1^\circ$ Slope: $90,0^\circ$ (703)



WTGs

AP2: NORDEX N175/6.X 6800 175.0 I-I hub: 179,0 m (TOT: 266,5 m) (12)

Project:

Flickering_Nordex_N175_Prikuli_A

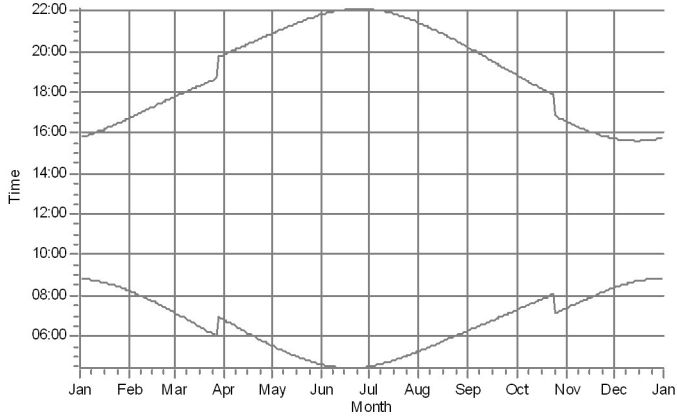
Licensed user:

SIA Estonian, Latvian & Lithuanian environment
Vilandes 3-6
LV-1010 Riga
0037167242411
Laura Kurzemniece / laura.kurzemniece@environment.lv
Calculated:
15.07.2025 09:53/4.1.254

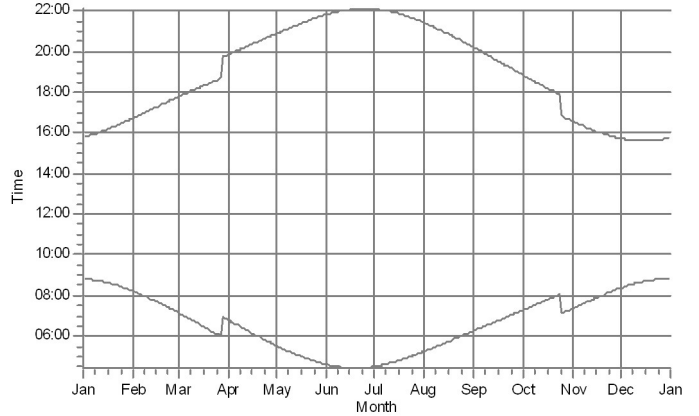
SHADOW - Calendar, graphical

Calculation: Flickering_Nordex_N175_Prikuli_A

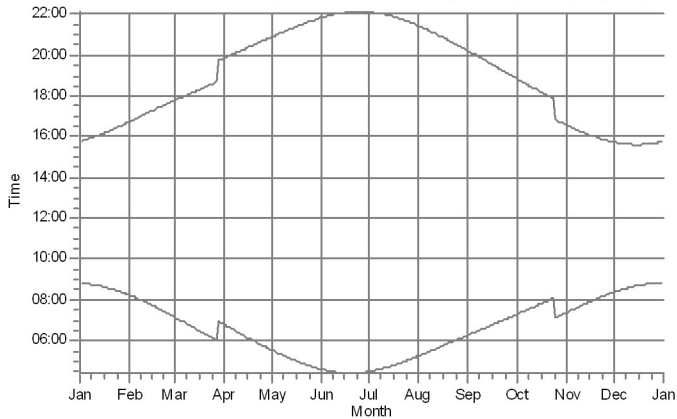
Elvīras: Shadow Receptor: 1,0 × 1,0 Azimuth: 3,1° Slope: 90,0° (774)



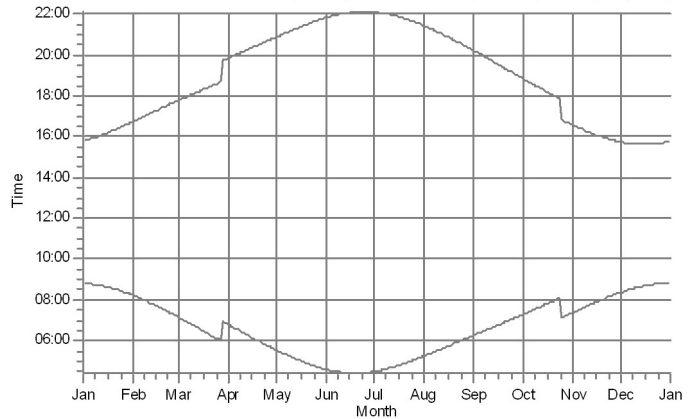
Fridrisgofa: Shadow Receptor: 1,0 × 1,0 Azimuth: 3,1° Slope: 90,0° (632)



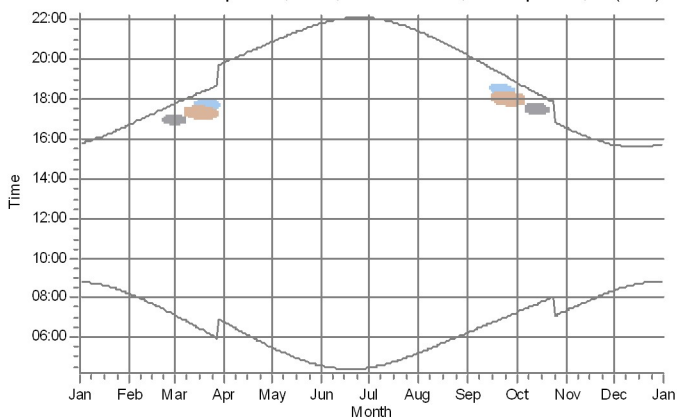
Gabri: Shadow Receptor: 1,0 × 1,0 Azimuth: 3,1° Slope: 90,0° (747)



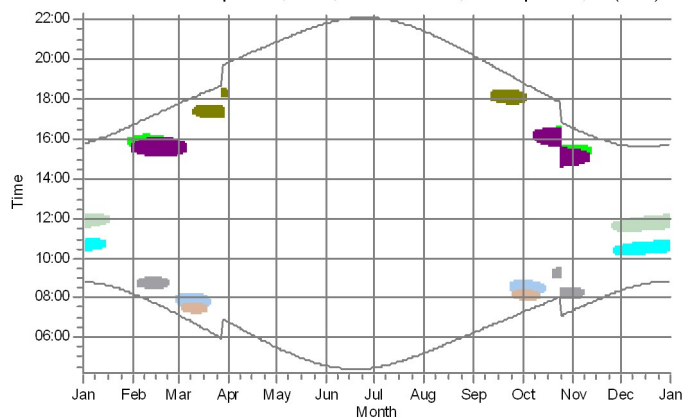
Gaitnieki: Shadow Receptor: 1,0 × 1,0 Azimuth: 3,1° Slope: 90,0° (642)



Grovāni: Shadow Receptor: 1,0 × 1,0 Azimuth: 3,1° Slope: 90,0° (679)



Ievaiši: Shadow Receptor: 1,0 × 1,0 Azimuth: 3,1° Slope: 90,0° (648)



WTGs

- Pr12: NORDEX N175/6.X 6800 175.0 I-I hub: 179,0 m (TOT: 266,5 m) (9)
- O6: NORDEX N175/6.X 6800 175.0 I-I hub: 179,0 m (TOT: 266,5 m) (10)
- Pr11: NORDEX N175/6.X 6800 175.0 I-I hub: 179,0 m (TOT: 266,5 m) (11)
- AP6.1: NORDEX N175/6.X 6800 175.0 I-I hub: 179,0 m (TOT: 266,5 m) (13)

- JU1: NORDEX N175/6.X 6800 175.0 I-I hub: 179,0 m (TOT: 266,5 m) (14)
- Pr25: NORDEX N175/6.X 6800 175.0 I-I hub: 179,0 m (TOT: 266,5 m) (15)
- Pr3a: NORDEX N175/6.X 6800 175.0 I-I hub: 179,0 m (TOT: 266,5 m) (16)
- PrRR3: NORDEX N175/6.X 6800 175.0 I-I hub: 179,0 m (TOT: 266,5 m) (17)

Project:

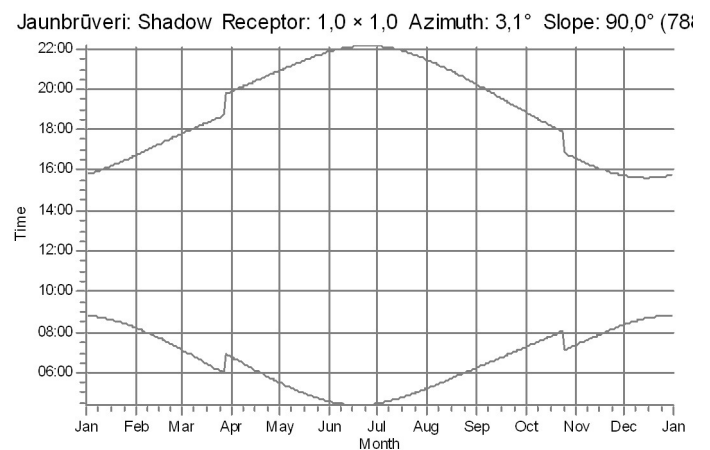
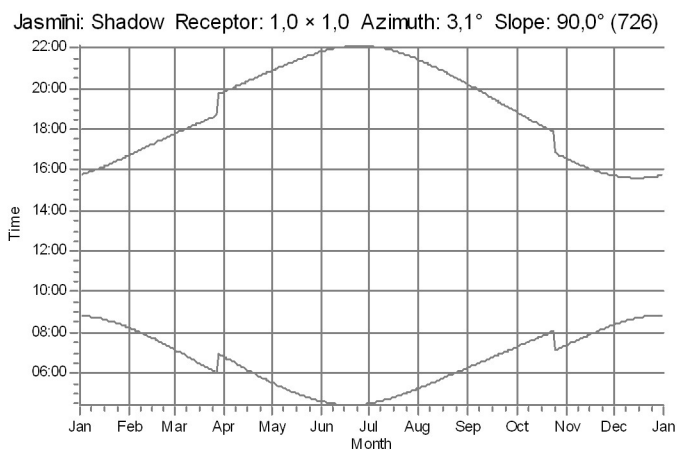
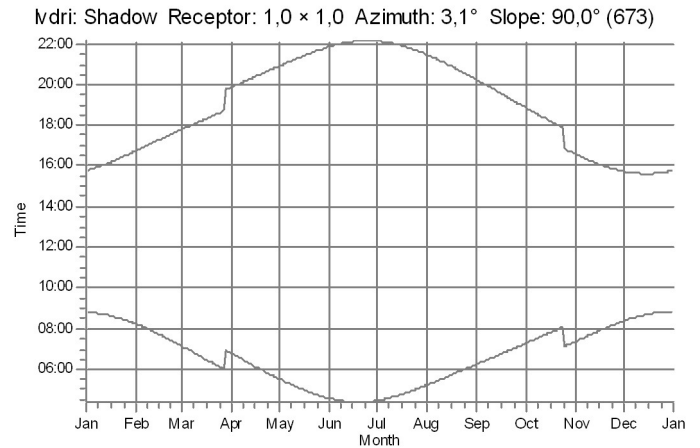
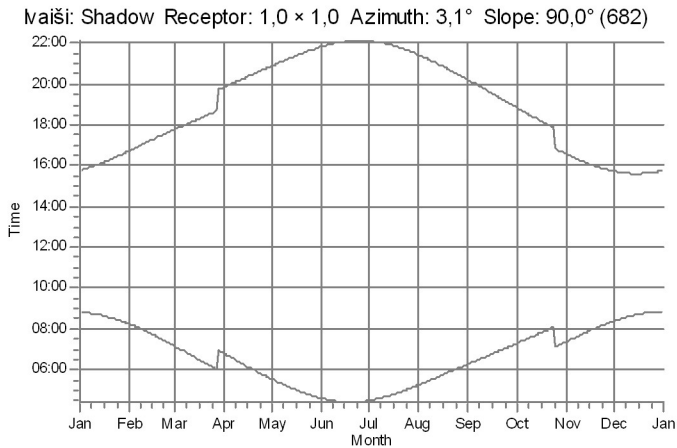
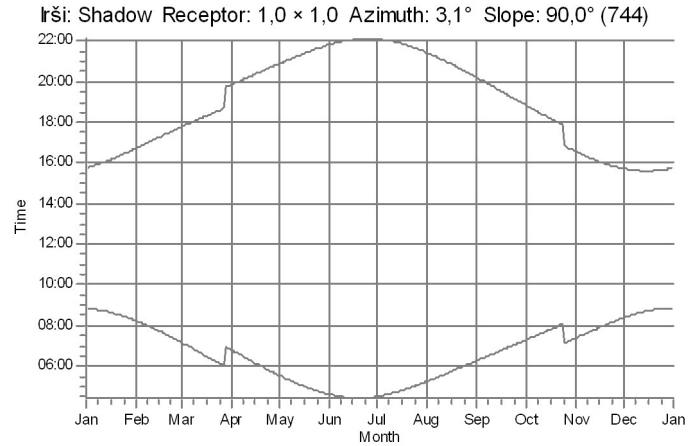
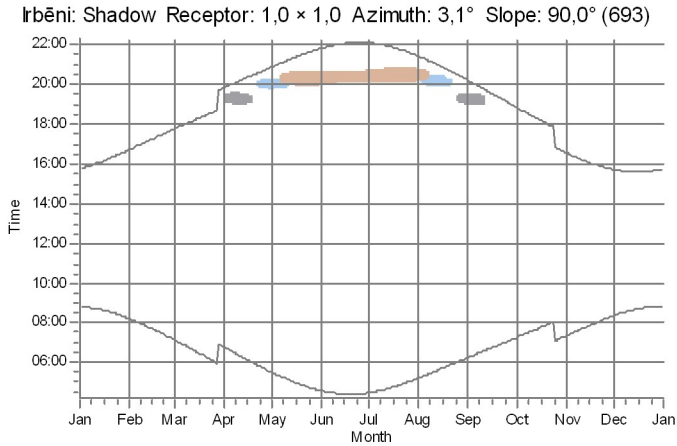
Flickering_Nordex_N175_Prikuli_A

Licensed user:

SIA Estonian, Latvian & Lithuanian environment
Vilandes 3-6
LV-1010 Riga
0037167242411
Laura Kurzemniece / laura.kurzemniece@environment.lv
Calculated:
15.07.2025 09:53/4.1.254

SHADOW - Calendar, graphical

Calculation: Flickering_Nordex_N175_Prikuli_A



WTGs

Pr25: NORDEX N175/6.X 6800 175.0 I-I hub: 179,0 m (TOT: 266,5 m) (15)
Pr3a: NORDEX N175/6.X 6800 175.0 I-I hub: 179,0 m (TOT: 266,5 m) (16)

PrRR3: NORDEX N175/6.X 6800 175.0 I-I hub: 179,0 m (TOT: 266,5 m) (17)

Project:

Flickering_Nordex_N175_Prikuli_A

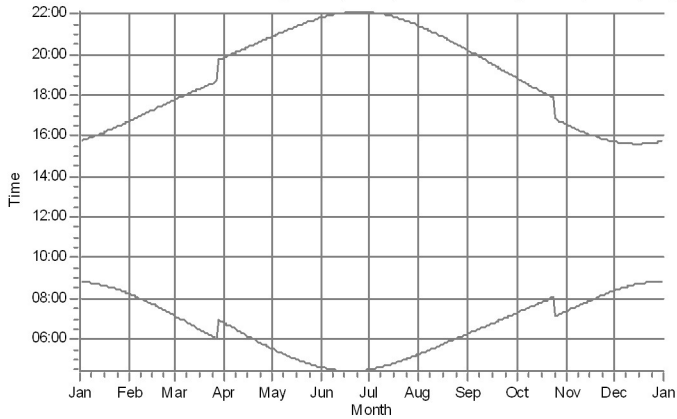
Licensed user:

SIA Estonian, Latvian & Lithuanian environment
Vilandes 3-6
LV-1010 Riga
0037167242411
Laura Kurzemniece / laura.kurzemniece@environment.lv
Calculated:
15.07.2025 09:53/4.1.254

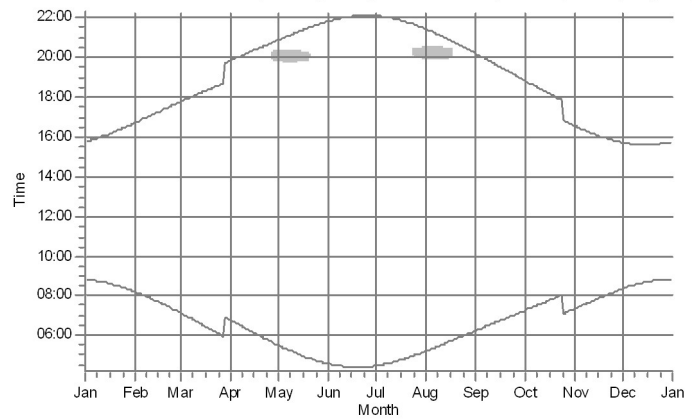
SHADOW - Calendar, graphical

Calculation: Flickering_Nordex_N175_Prikuli_A

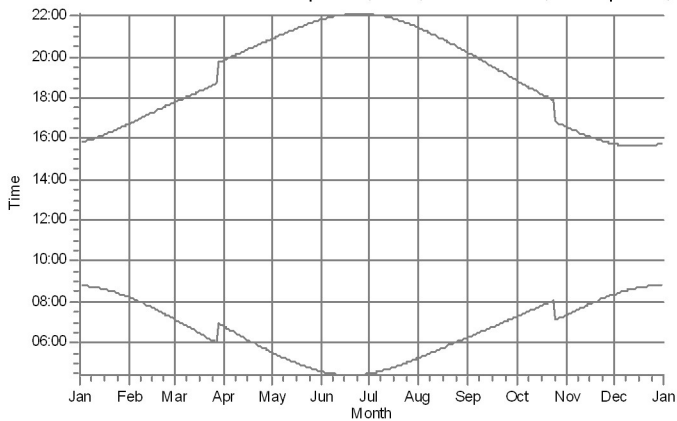
Jaundzelzava: Shadow Receptor: 1,0 × 1,0 Azimuth: 3,1° Slope: 90,0° (6)



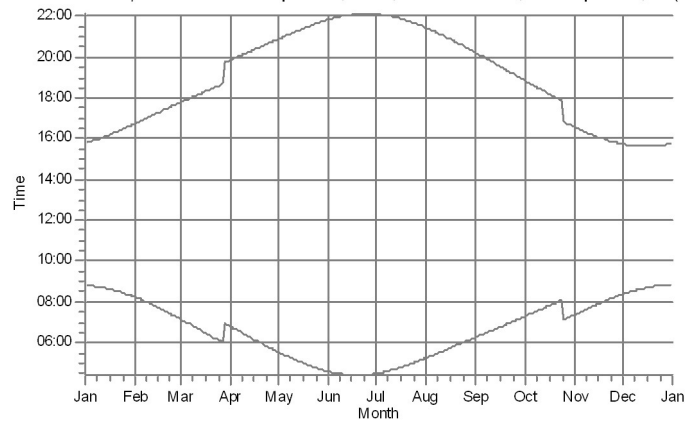
Jaundzīlari: Shadow Receptor: 1,0 × 1,0 Azimuth: 3,1° Slope: 90,0° (712)



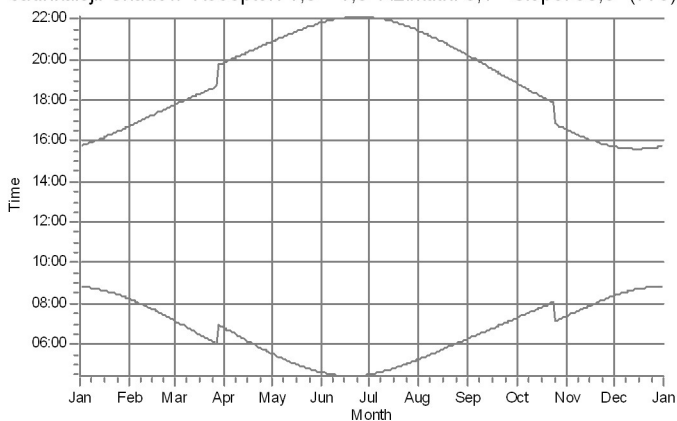
Jaunie Grantkalni: Shadow Receptor: 1,0 × 1,0 Azimuth: 3,1° Slope: 90,0° (6)



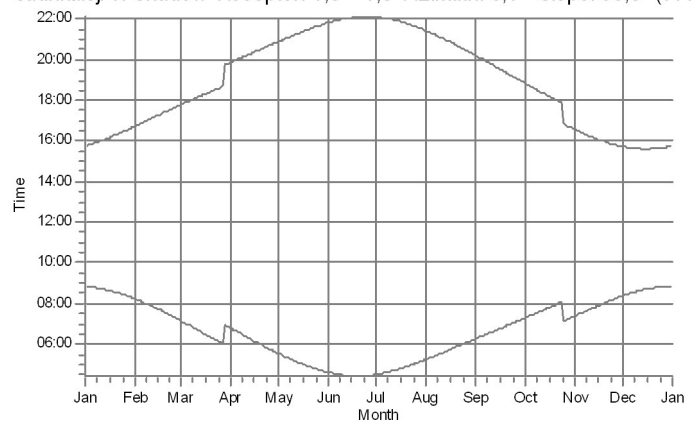
Jaunie Mōzuli: Shadow Receptor: 1,0 × 1,0 Azimuth: 3,1° Slope: 90,0° (6)



Jaunkalēji: Shadow Receptor: 1,0 × 1,0 Azimuth: 3,1° Slope: 90,0° (779)



Jaunkalēji 1: Shadow Receptor: 1,0 × 1,0 Azimuth: 3,1° Slope: 90,0° (777)



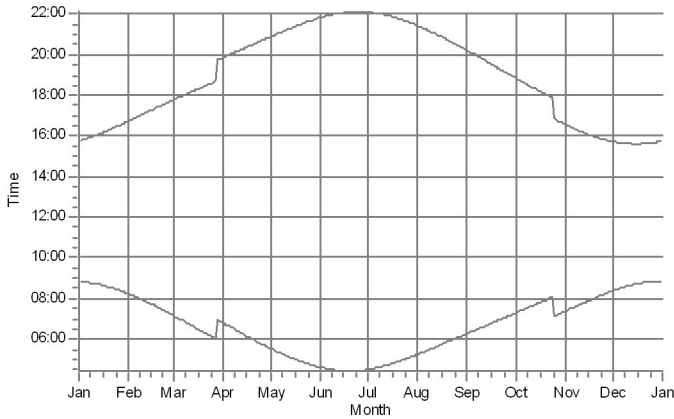
WTGs

AP2: NORDEX N175/6.X 6800 175.0 I-I hub: 179,0 m (TOT: 266,5 m) (12)

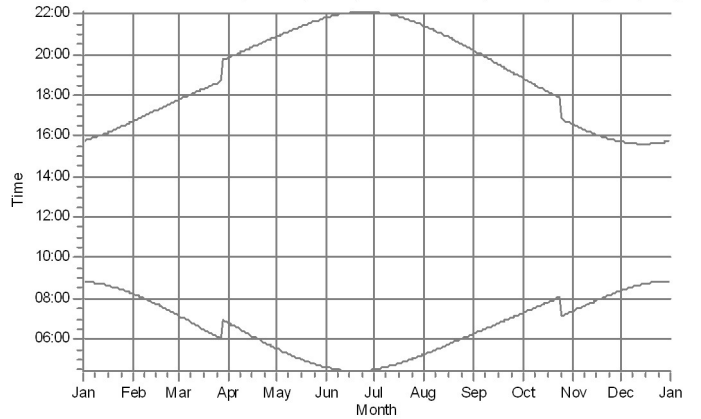
SHADOW - Calendar, graphical

Calculation: Flickering_Nordex_N175_Prikuli_A

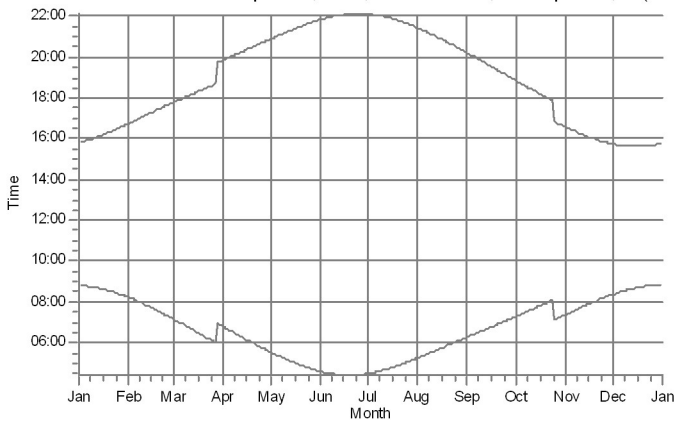
Jaunlauki: Shadow Receptor: 1,0 × 1,0 Azimuth: 3,1° Slope: 90,0° (700)



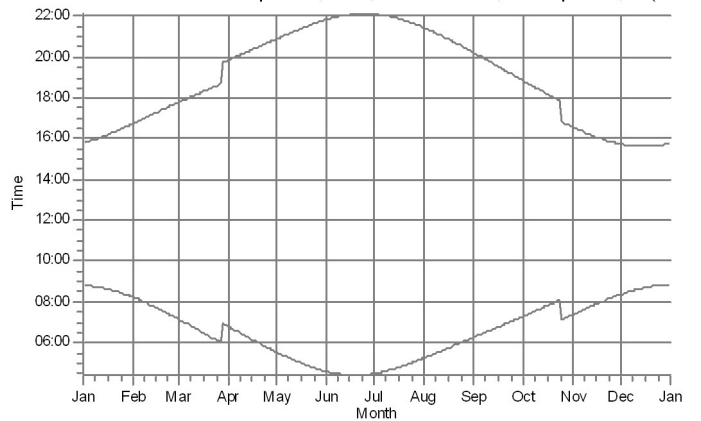
Jaunozoli: Shadow Receptor: 1,0 × 1,0 Azimuth: 3,1° Slope: 90,0° (737)



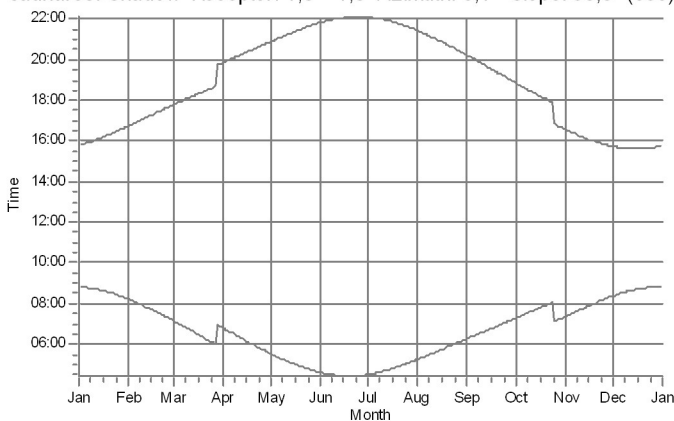
Jaunstikāni: Shadow Receptor: 1,0 × 1,0 Azimuth: 3,1° Slope: 90,0° (617)



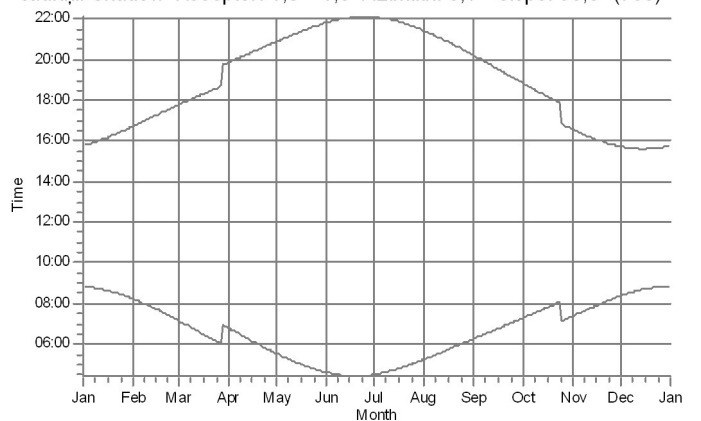
Jaunstikāni: Shadow Receptor: 1,0 × 1,0 Azimuth: 3,1° Slope: 90,0° (785)



Jaunāres: Shadow Receptor: 1,0 × 1,0 Azimuth: 3,1° Slope: 90,0° (633)



Jauriņi: Shadow Receptor: 1,0 × 1,0 Azimuth: 3,1° Slope: 90,0° (768)



WTGs

Project:

Flickering_Nordex_N175_Prikuli_A

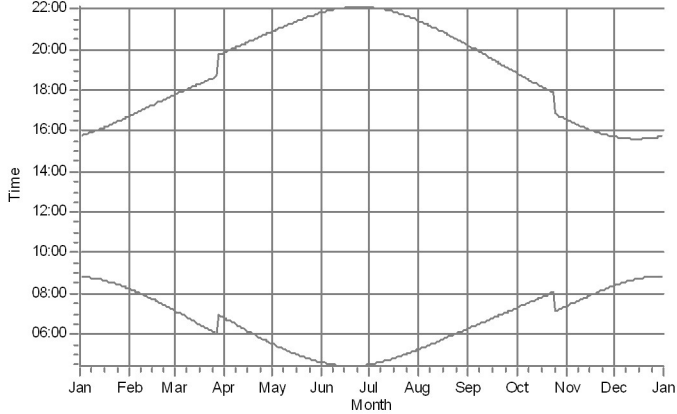
Licensed user:

SIA Estonian, Latvian & Lithuanian environment
Vilandes 3-6
LV-1010 Riga
0037167242411
Laura Kurzemniece / laura.kurzemniece@environment.lv
Calculated:
15.07.2025 09:53/4.1.254

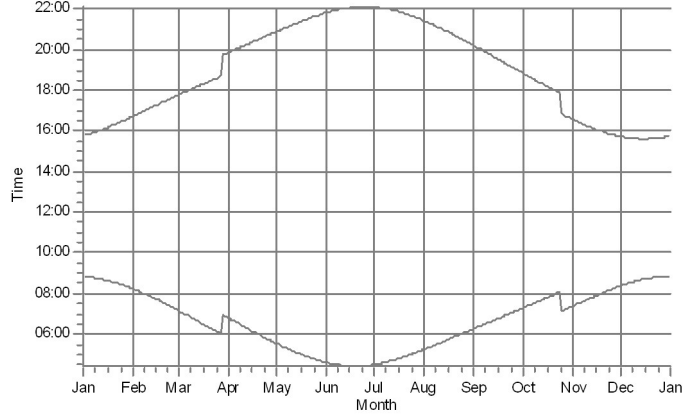
SHADOW - Calendar, graphical

Calculation: Flickering_Nordex_N175_Prikuli_A

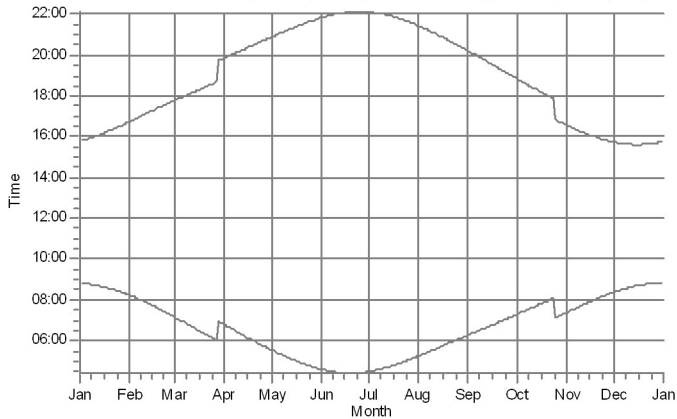
Jumīši: Shadow Receptor: 1,0 × 1,0 Azimuth: 3,1° Slope: 90,0° (706)



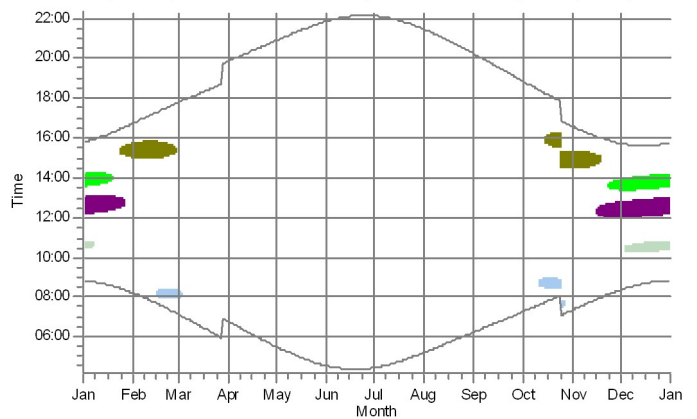
Kalna Drīva: Shadow Receptor: 1,0 × 1,0 Azimuth: 3,1° Slope: 90,0° (790)



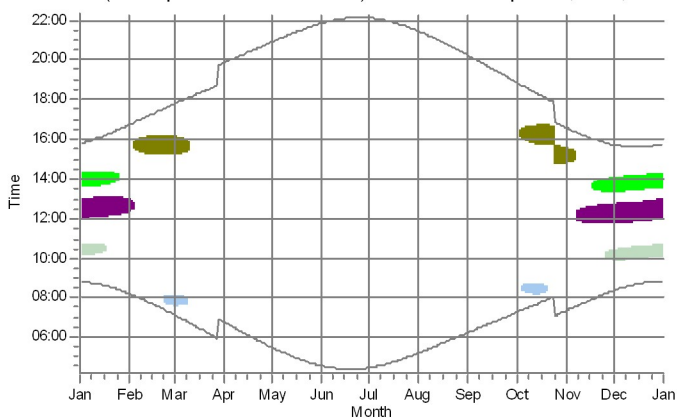
Kalnābirzes: Shadow Receptor: 1,0 × 1,0 Azimuth: 3,1° Slope: 90,0° (767)



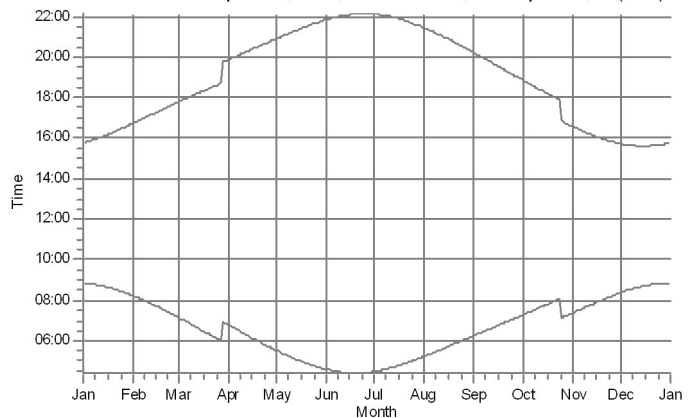
Kalnāieši 2 (kad. apz. 76740010016001): Shadow Receptor: 1,0 × 1,0 Azi



Kalnāieši 2 (kad. apz. 76740030024001): Shadow Receptor: 1,0 × 1,0 Azi



Kalnāieši: Shadow Receptor: 1,0 × 1,0 Azimuth: 3,1° Slope: 90,0° (665)



WTGs

Pr12: NORDEX N175/6.X 6800 175.0 I-I hub: 179,0 m (TOT: 266,5 m) (9)
O6: NORDEX N175/6.X 6800 175.0 I-I hub: 179,0 m (TOT: 266,5 m) (10)
Pr11: NORDEX N175/6.X 6800 175.0 I-I hub: 179,0 m (TOT: 266,5 m) (11)

JU1: NORDEX N175/6.X 6800 175.0 I-I hub: 179,0 m (TOT: 266,5 m) (14)
Pr25: NORDEX N175/6.X 6800 175.0 I-I hub: 179,0 m (TOT: 266,5 m) (15)

Project:

Flickering_Nordex_N175_Prikuli_A

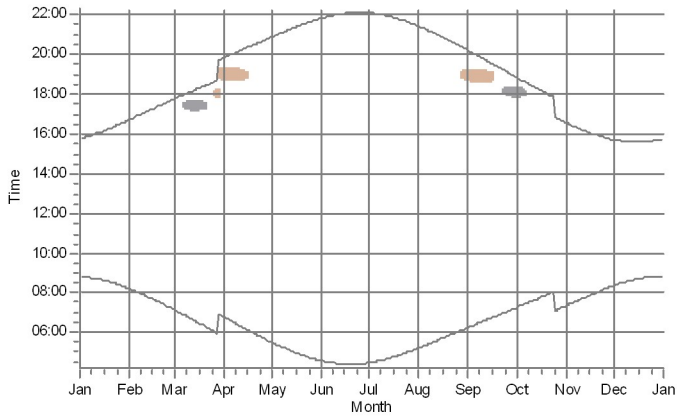
Licensed user:

SIA Estonian, Latvian & Lithuanian environment
Vilandes 3-6
LV-1010 Riga
0037167242411
Laura Kurzemniece / laura.kurzemniece@environment.lv
Calculated:
15.07.2025 09:53/4.1.254

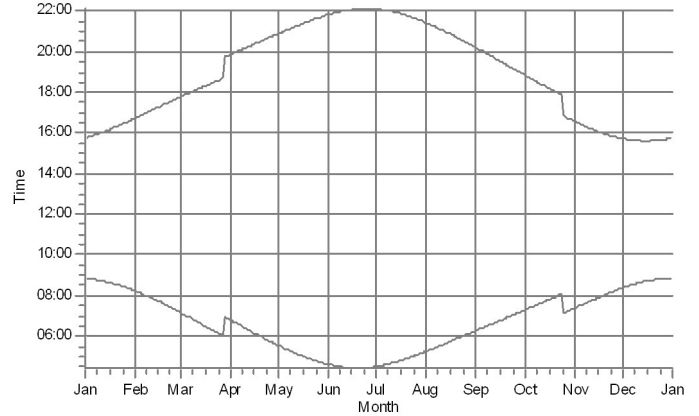
SHADOW - Calendar, graphical

Calculation: Flickering_Nordex_N175_Prikuli_A

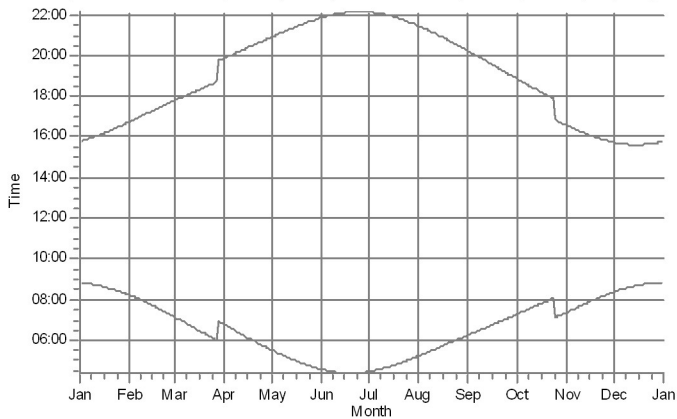
Kamenes: Shadow Receptor: 1,0 × 1,0 Azimuth: 3,1° Slope: 90,0° (732)



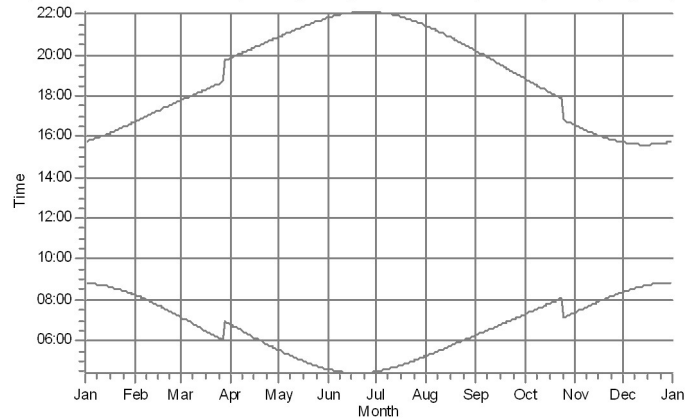
Kāmiši: Shadow Receptor: 1,0 × 1,0 Azimuth: 3,1° Slope: 90,0° (781)



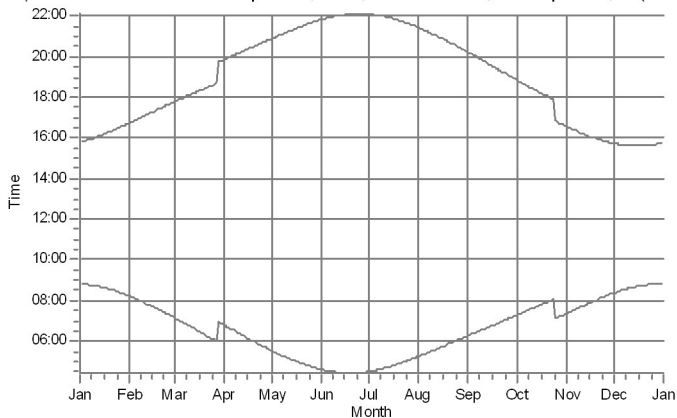
Kārklīņi: Shadow Receptor: 1,0 × 1,0 Azimuth: 3,1° Slope: 90,0° (660)



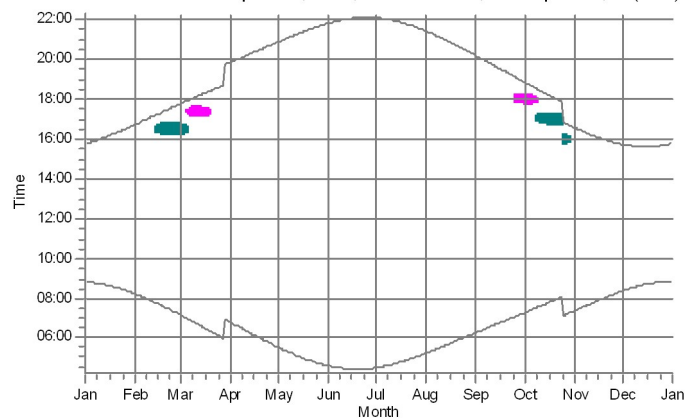
Kļaviņas: Shadow Receptor: 1,0 × 1,0 Azimuth: 3,1° Slope: 90,0° (711)



Kļavu Sala: Shadow Receptor: 1,0 × 1,0 Azimuth: 3,1° Slope: 90,0° (640)



Laimnieki: Shadow Receptor: 1,0 × 1,0 Azimuth: 3,1° Slope: 90,0° (611)



WTGs

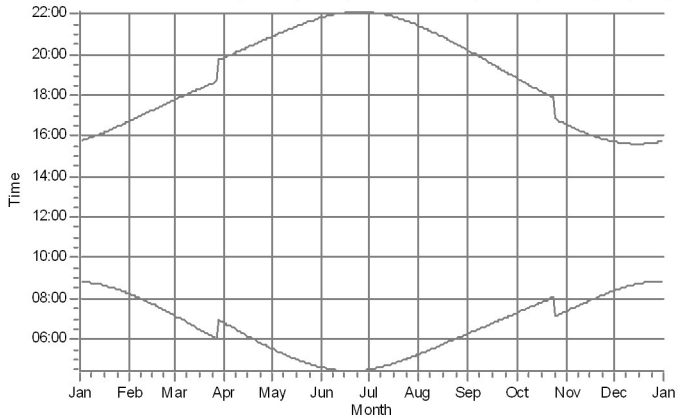
DD1: NORDEX N175/6.X 6800 175.0 I-I hub: 179,0 m (TOT: 266,5 m) (5)
DD3: NORDEX N175/6.X 6800 175.0 I-I hub: 179,0 m (TOT: 266,5 m) (6)

Pr3a: NORDEX N175/6.X 6800 175.0 I-I hub: 179,0 m (TOT: 266,5 m) (16)
PrRR3: NORDEX N175/6.X 6800 175.0 I-I hub: 179,0 m (TOT: 266,5 m) (17)

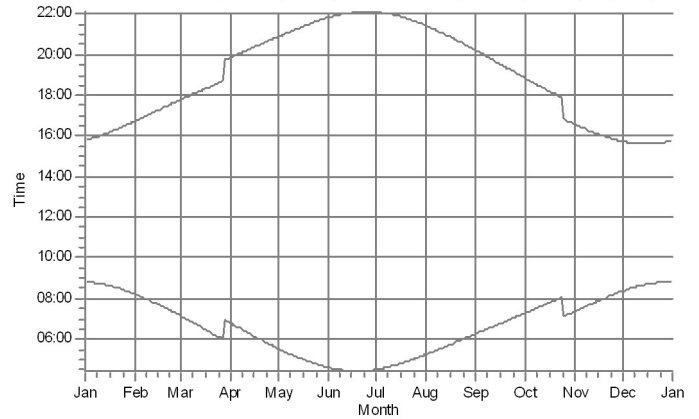
SHADOW - Calendar, graphical

Calculation: Flickering_Nordex_N175_Prikuli_A

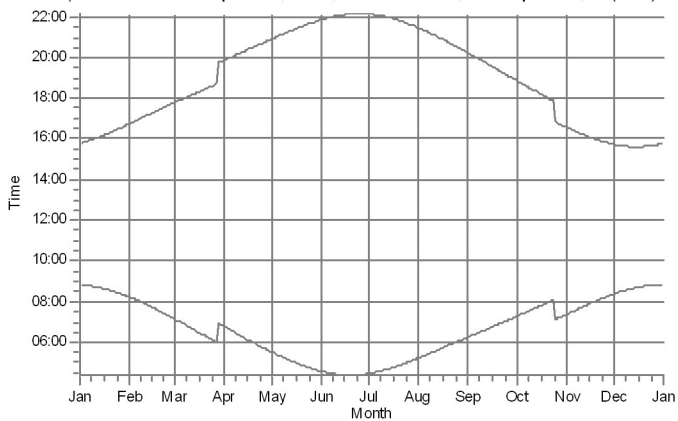
Lapegles: Shadow Receptor: $1,0 \times 1,0$ Azimuth: $3,1^\circ$ Slope: $90,0^\circ$ (710)



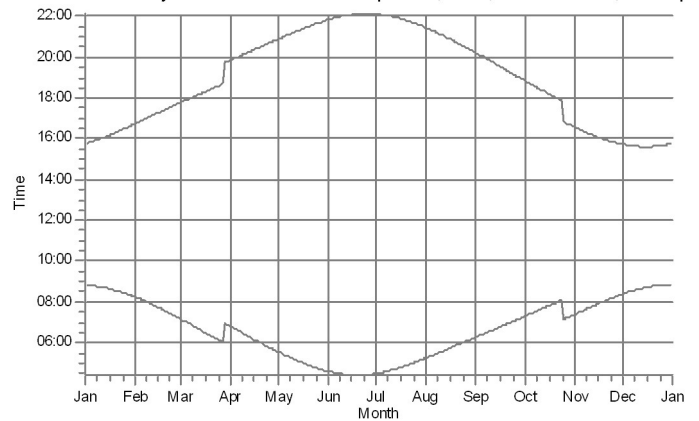
Latīņi: Shadow Receptor: $1,0 \times 1,0$ Azimuth: $3,1^\circ$ Slope: $90,0^\circ$ (636)



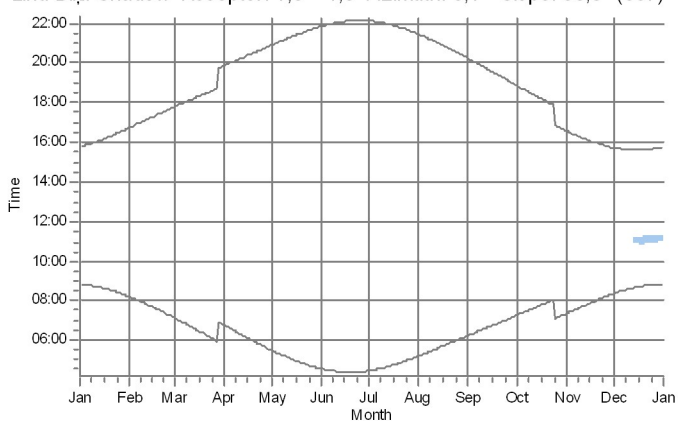
Lauciņi: Shadow Receptor: $1,0 \times 1,0$ Azimuth: $3,1^\circ$ Slope: $90,0^\circ$ (669)



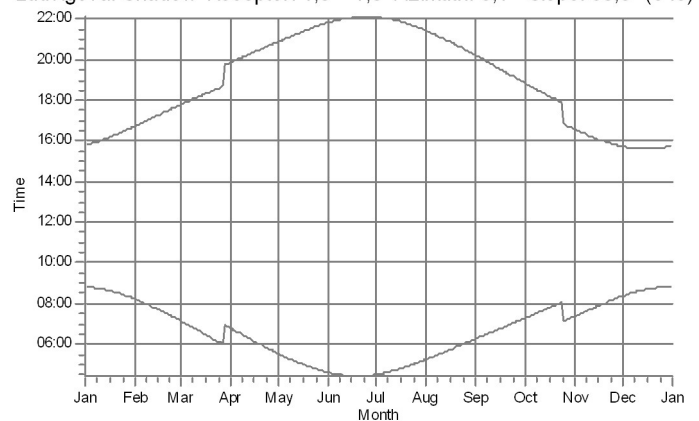
Lielo Orīšu 2 māju zeme: Shadow Receptor: $1,0 \times 1,0$ Azimuth: $3,1^\circ$ Slope: $90,0^\circ$ (643)



Linu Dīķi: Shadow Receptor: $1,0 \times 1,0$ Azimuth: $3,1^\circ$ Slope: $90,0^\circ$ (657)



Ludvigova: Shadow Receptor: $1,0 \times 1,0$ Azimuth: $3,1^\circ$ Slope: $90,0^\circ$ (643)



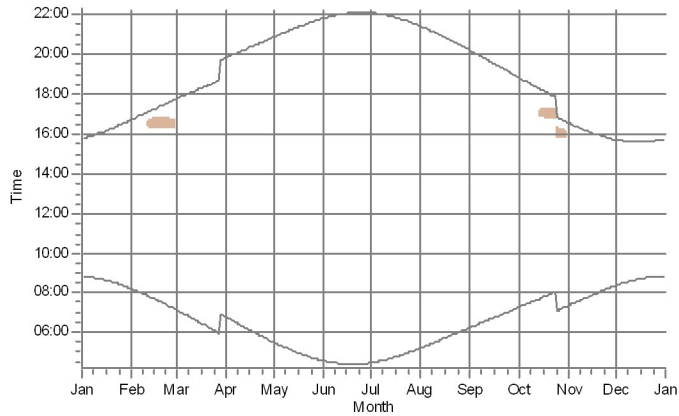
WTGs

Pr25: NORDEX N175/6.X 6800 175.0 !-! hub: 179,0 m (TOT: 266,5 m) (15)

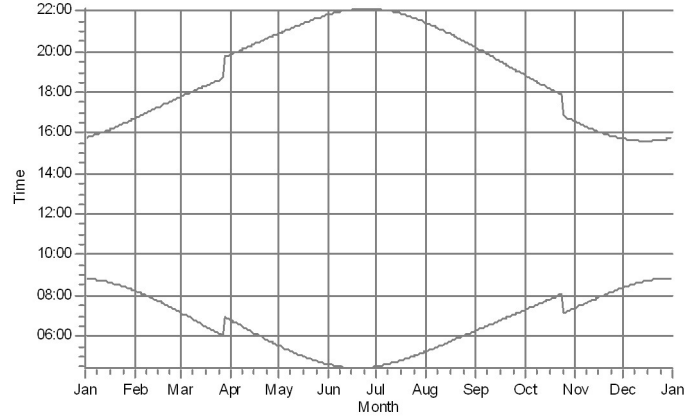
SHADOW - Calendar, graphical

Calculation: Flickering_Nordex_N175_Prikuli_A

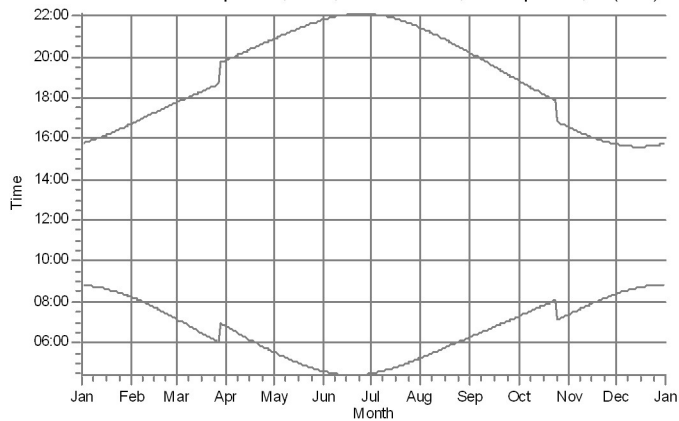
Līdumi (kad. apz. 76740020172001): Shadow Receptor: 1,0 × 1,0 Azimut



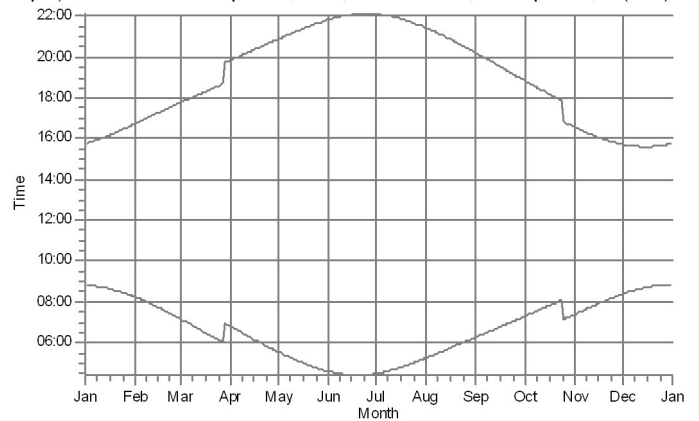
Līdumi (kad. apz. 76740020238001): Shadow Receptor: 1,0 × 1,0 Azimut



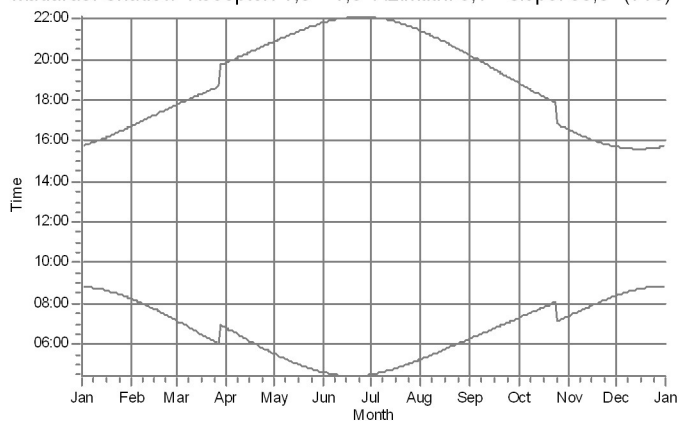
Līdums: Shadow Receptor: 1,0 × 1,0 Azimuth: 3,1° Slope: 90,0° (687)



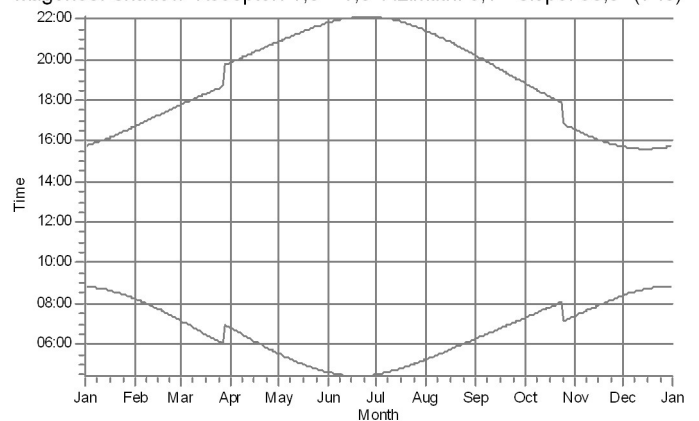
Līpeņas: Shadow Receptor: 1,0 × 1,0 Azimuth: 3,1° Slope: 90,0° (696)



Madaras: Shadow Receptor: 1,0 × 1,0 Azimuth: 3,1° Slope: 90,0° (715)



Magones: Shadow Receptor: 1,0 × 1,0 Azimuth: 3,1° Slope: 90,0° (748)



WTGs

PrRR3: NORDEX N175/6.X 6800 175.0 I-I hub: 179,0 m (TOT: 266,5 m) (17)

Project:

Flickering_Nordex_N175_Prikuli_A

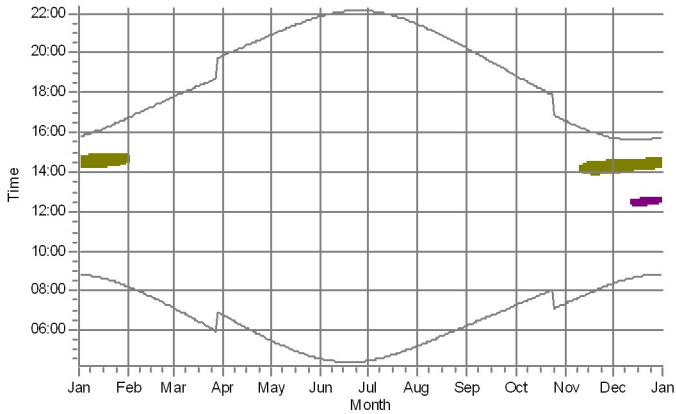
Licensed user:

SIA Estonian, Latvian & Lithuanian environment
Vilandes 3-6
LV-1010 Riga
0037167242411
Laura Kurzemniece / laura.kurzemniece@environment.lv
Calculated:
15.07.2025 09:53/4.1.254

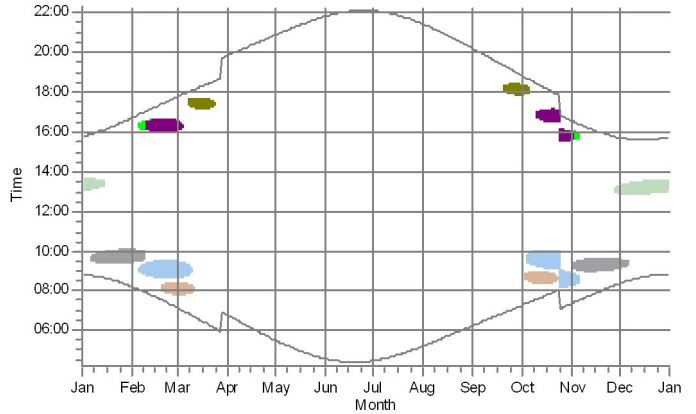
SHADOW - Calendar, graphical

Calculation: Flickering_Nordex_N175_Prikuli_A

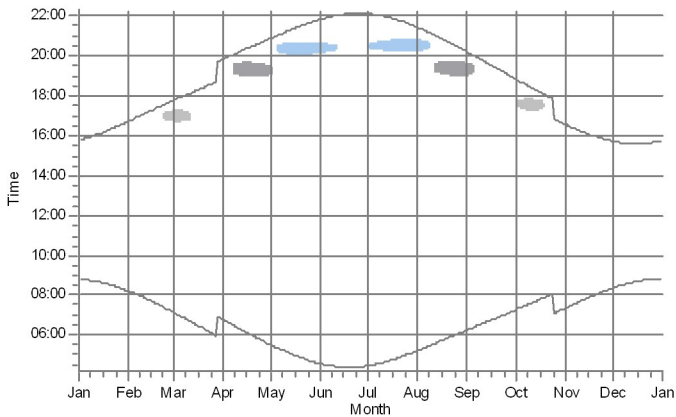
Maksimova: Shadow Receptor: 1,0 × 1,0 Azimuth: 3,1° Slope: 90,0° (662)



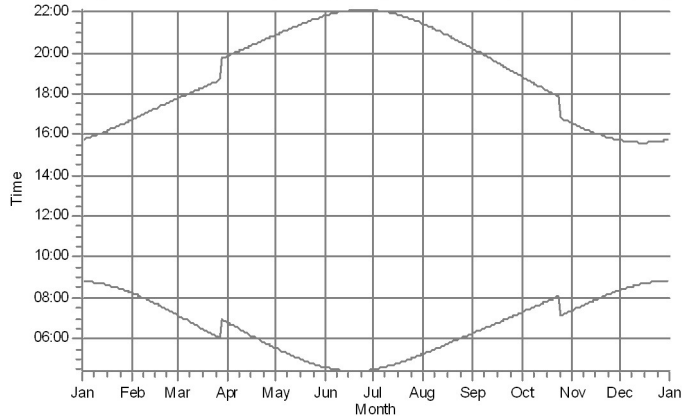
Malova: Shadow Receptor: 1,0 × 1,0 Azimuth: 3,1° Slope: 90,0° (668)



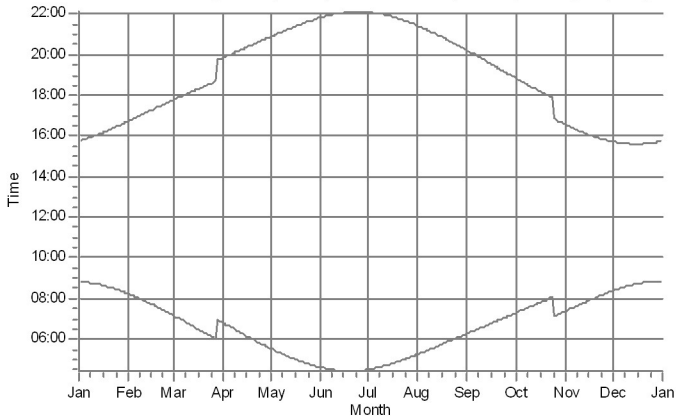
Mauriņi: Shadow Receptor: 1,0 × 1,0 Azimuth: 3,1° Slope: 90,0° (705)



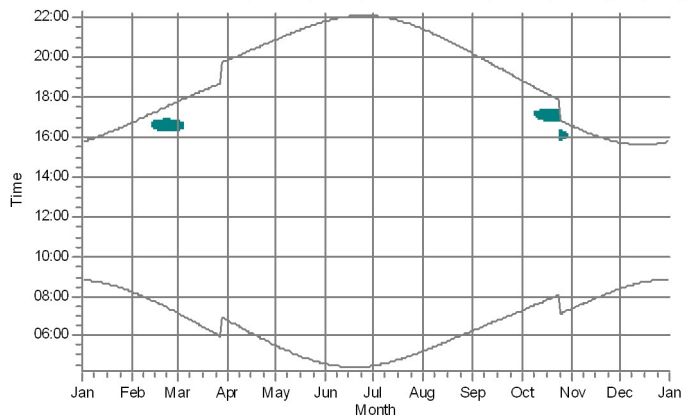
Mauriņmājas: Shadow Receptor: 1,0 × 1,0 Azimuth: 3,1° Slope: 90,0° (77)



Meldri: Shadow Receptor: 1,0 × 1,0 Azimuth: 3,1° Slope: 90,0° (722)



Mežnoras: Shadow Receptor: 1,0 × 1,0 Azimuth: 3,1° Slope: 90,0° (620)



WTGs

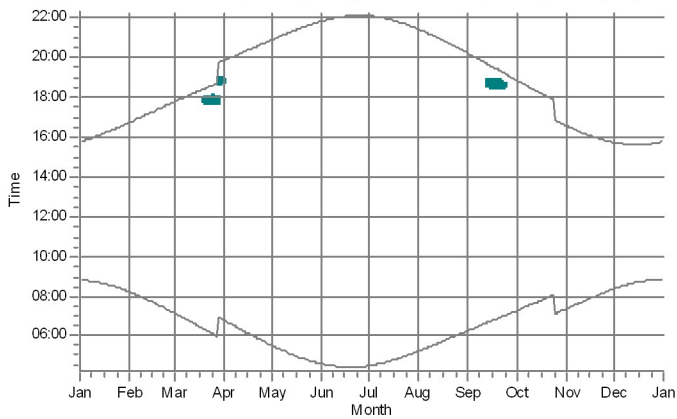
DD3: NORDEX N175/6.X 6800 175.0 I-I hub: 179,0 m (TOT: 266,5 m) (6)	
Pr12: NORDEX N175/6.X 6800 175.0 I-I hub: 179,0 m (TOT: 266,5 m) (9)	
O6: NORDEX N175/6.X 6800 175.0 I-I hub: 179,0 m (TOT: 266,5 m) (10)	
Pr11: NORDEX N175/6.X 6800 175.0 I-I hub: 179,0 m (TOT: 266,5 m) (11)	
AP2: NORDEX N175/6.X 6800 175.0 I-I hub: 179,0 m (TOT: 266,5 m) (12)	

JU1: NORDEX N175/6.X 6800 175.0 I-I hub: 179,0 m (TOT: 266,5 m) (14)	
Pr25: NORDEX N175/6.X 6800 175.0 I-I hub: 179,0 m (TOT: 266,5 m) (15)	
Pr3a: NORDEX N175/6.X 6800 175.0 I-I hub: 179,0 m (TOT: 266,5 m) (16)	
PrRR3: NORDEX N175/6.X 6800 175.0 I-I hub: 179,0 m (TOT: 266,5 m) (17)	

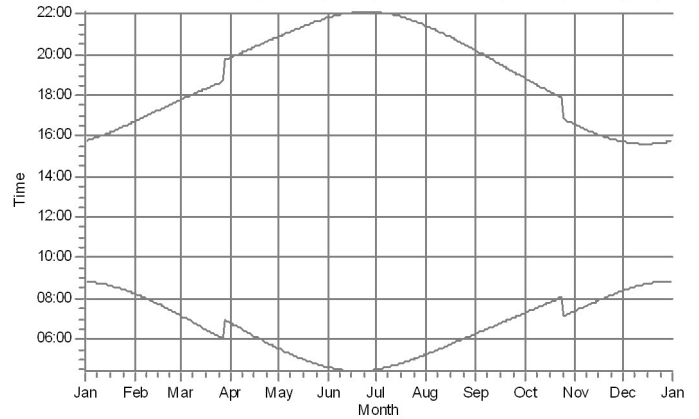
SHADOW - Calendar, graphical

Calculation: Flickering_Nordex_N175_Prikuli_A

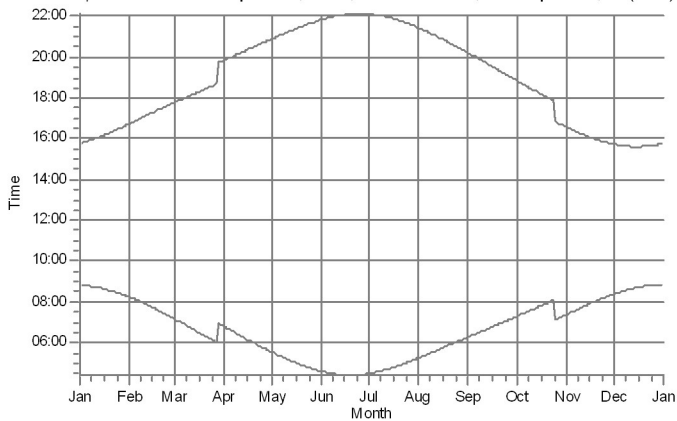
Mežotnes: Shadow Receptor: 1,0 × 1,0 Azimuth: 3,1° Slope: 90,0° (627)



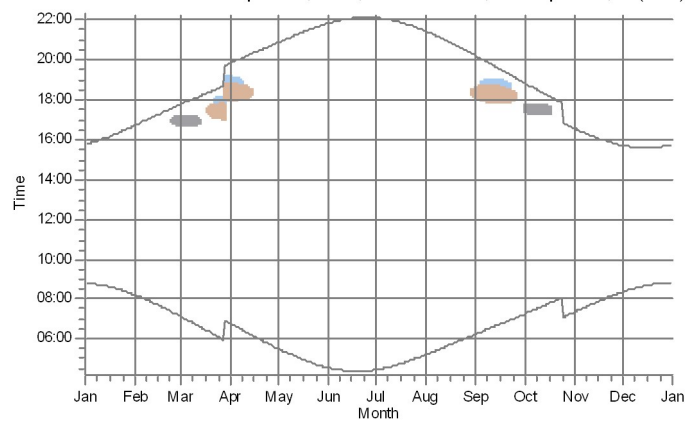
Mežrozītes: Shadow Receptor: 1,0 × 1,0 Azimuth: 3,1° Slope: 90,0° (731)



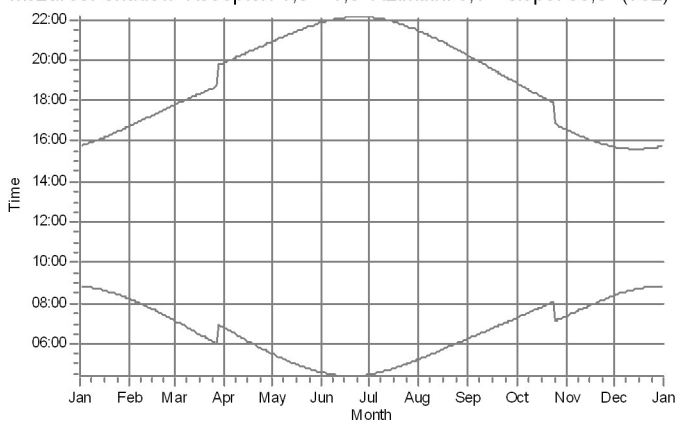
Mežvītiņi: Shadow Receptor: 1,0 × 1,0 Azimuth: 3,1° Slope: 90,0° (707)



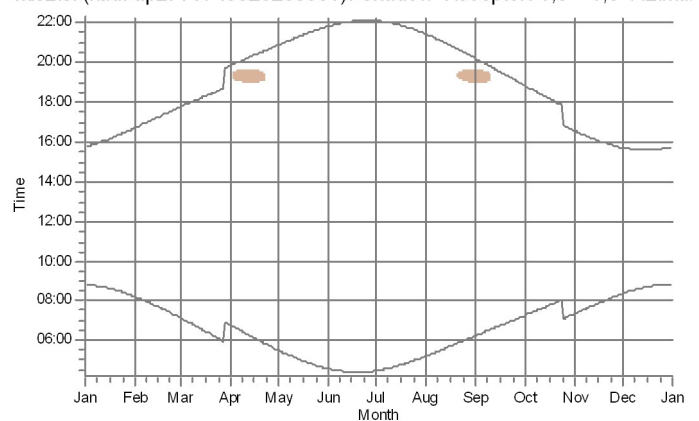
Mežābele: Shadow Receptor: 1,0 × 1,0 Azimuth: 3,1° Slope: 90,0° (677)



Mežāres: Shadow Receptor: 1,0 × 1,0 Azimuth: 3,1° Slope: 90,0° (702)



Miezīši (kad. apz. 76740020200001): Shadow Receptor: 1,0 × 1,0 Azimut



WTGs

DD3: NORDEX N175/6.X 6800 175.0 I-I hub: 179,0 m (TOT: 266,5 m) (6)
 Pr25: NORDEX N175/6.X 6800 175.0 I-I hub: 179,0 m (TOT: 266,5 m) (15)

Pr3a: NORDEX N175/6.X 6800 175.0 I-I hub: 179,0 m (TOT: 266,5 m) (16)
 PrRR3: NORDEX N175/6.X 6800 175.0 I-I hub: 179,0 m (TOT: 266,5 m) (17)

Project:

Flickering_Nordex_N175_Prikuli_A

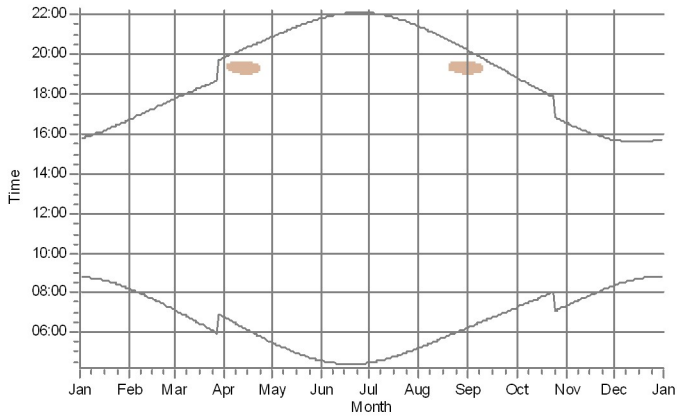
Licensed user:

SIA Estonian, Latvian & Lithuanian environment
Vilandes 3-6
LV-1010 Riga
0037167242411
Laura Kurzemniece / laura.kurzemniece@environment.lv
Calculated:
15.07.2025 09:53/4.1.254

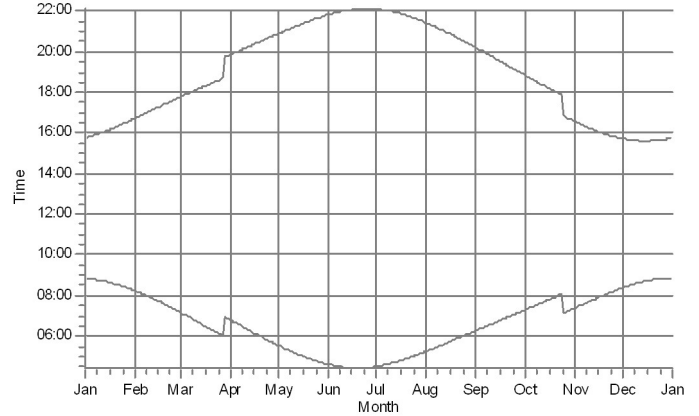
SHADOW - Calendar, graphical

Calculation: Flickering_Nordex_N175_Prikuli_A

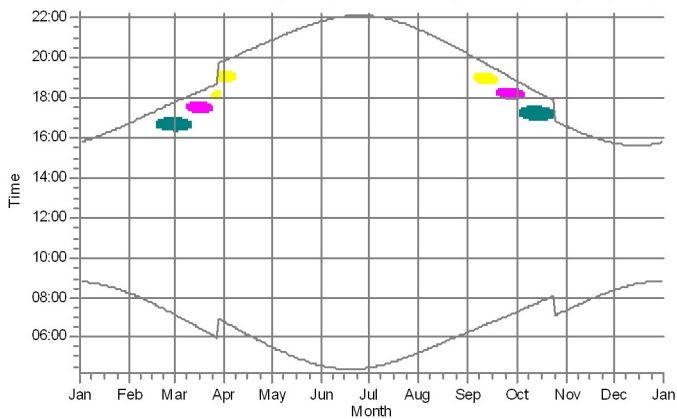
Miezīši (kad. apz. 76740020200004): Shadow Receptor: 1,0 × 1,0 Azimul



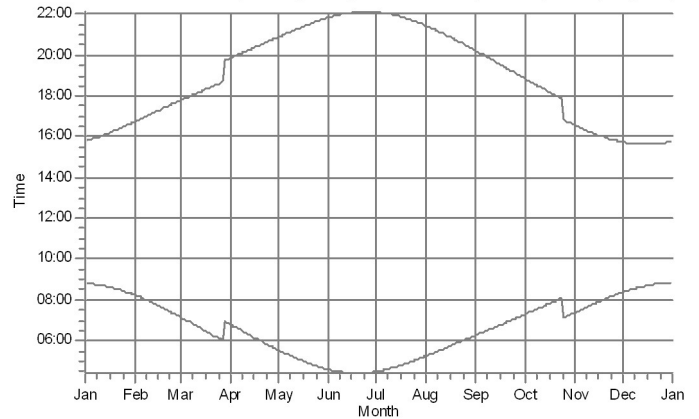
Mīļi: Shadow Receptor: 1,0 × 1,0 Azimuth: 3,1° Slope: 90,0° (670)



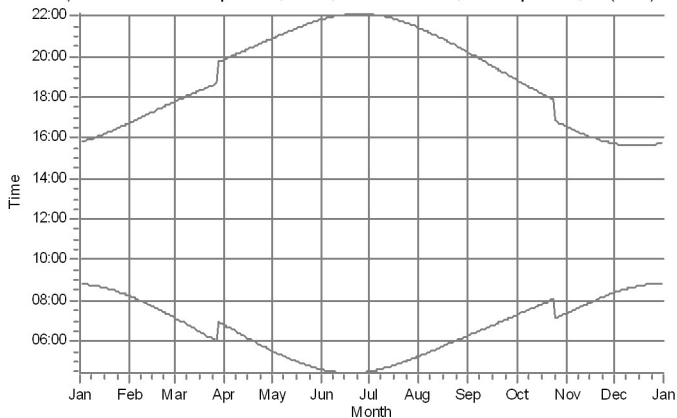
Mozūļi: Shadow Receptor: 1,0 × 1,0 Azimuth: 3,1° Slope: 90,0° (614)



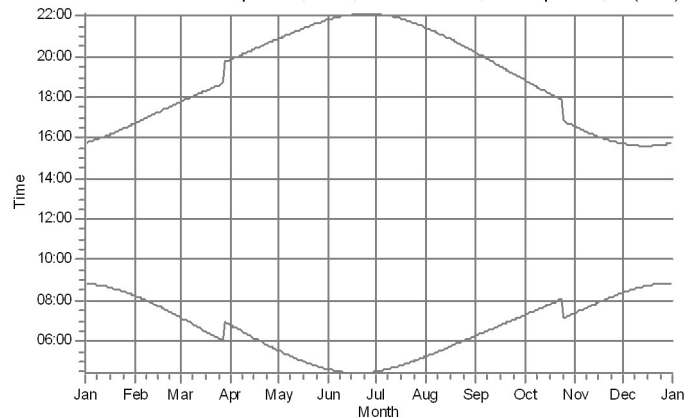
Mākonīši: Shadow Receptor: 1,0 × 1,0 Azimuth: 3,1° Slope: 90,0° (783)



Mākonī: Shadow Receptor: 1,0 × 1,0 Azimuth: 3,1° Slope: 90,0° (613)



Nadežda: Shadow Receptor: 1,0 × 1,0 Azimuth: 3,1° Slope: 90,0° (728)



WTGs

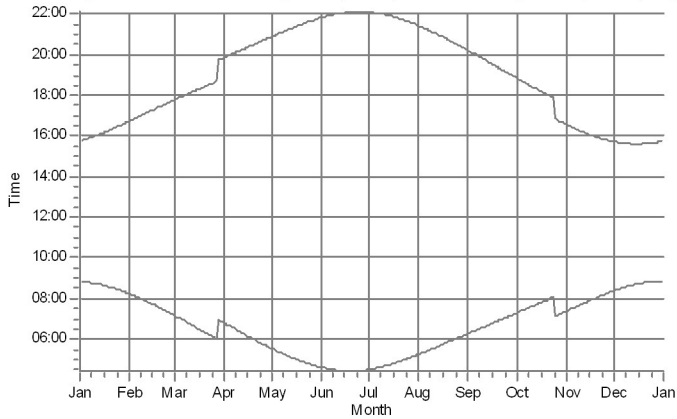
O3: NORDEX N175/6.X 6800 175.0 l-l hub: 179,0 m (TOT: 266,5 m) (2)
DD1: NORDEX N175/6.X 6800 175.0 l-l hub: 179,0 m (TOT: 266,5 m) (5)

DD3: NORDEX N175/6.X 6800 175.0 l-l hub: 179,0 m (TOT: 266,5 m) (6)
PrRR3: NORDEX N175/6.X 6800 175.0 l-l hub: 179,0 m (TOT: 266,5 m) (17)

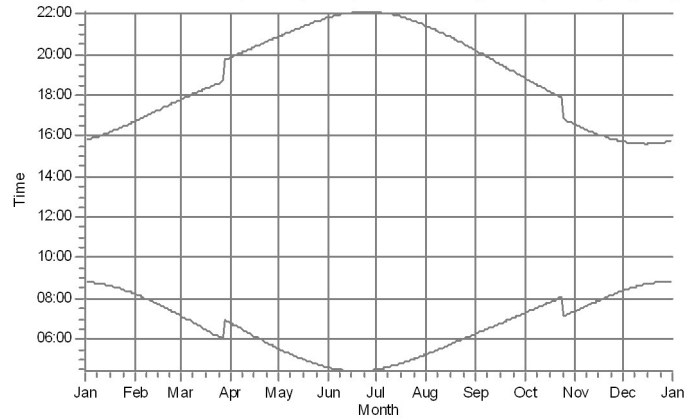
SHADOW - Calendar, graphical

Calculation: Flickering_Nordex_N175_Prikuli_A

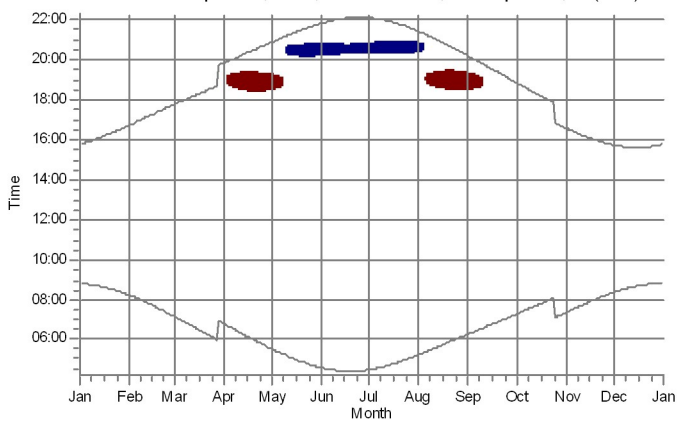
Orīšu kapsēta: Shadow Receptor: 1,0 × 1,0 Azimuth: 3,1° Slope: 90,0° (7)



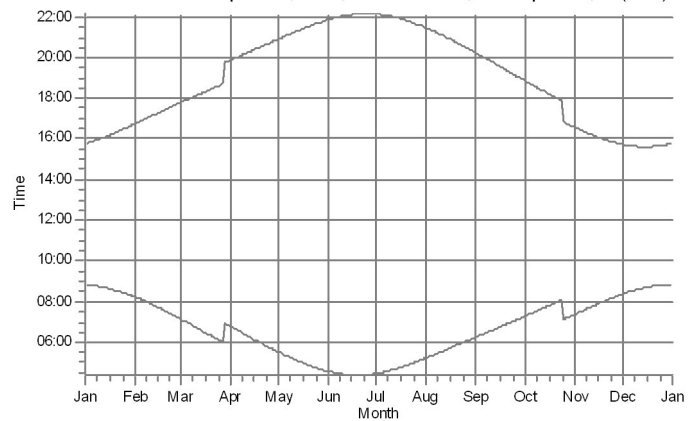
Ozolaine: Shadow Receptor: 1,0 × 1,0 Azimuth: 3,1° Slope: 90,0° (786)



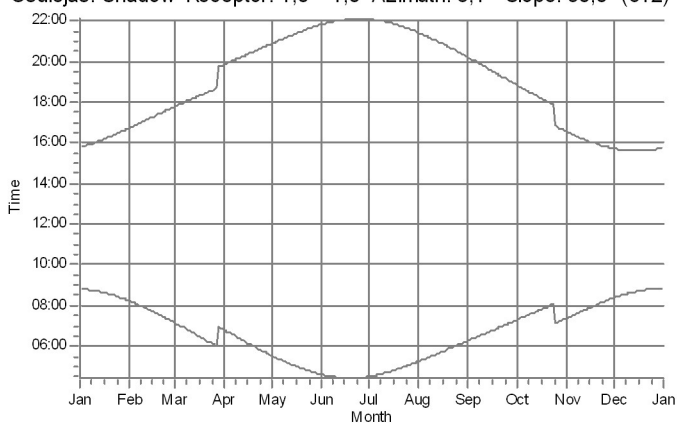
Oši: Shadow Receptor: 1,0 × 1,0 Azimuth: 3,1° Slope: 90,0° (616)



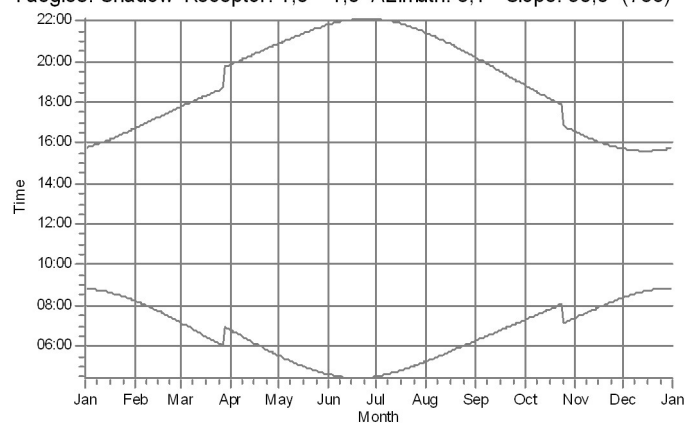
Ošmala: Shadow Receptor: 1,0 × 1,0 Azimuth: 3,1° Slope: 90,0° (654)



Ošulejas: Shadow Receptor: 1,0 × 1,0 Azimuth: 3,1° Slope: 90,0° (612)



Paegles: Shadow Receptor: 1,0 × 1,0 Azimuth: 3,1° Slope: 90,0° (736)



WTGs

01.b: NORDEX N175/6.X 6800 175.0 l-l hub: 179,0 m (TOT: 266,5 m) (7)

JV1: NORDEX N175/6.X 6800 175.0 l-l hub: 179,0 m (TOT: 266,5 m) (8)

Project:

Flickering_Nordex_N175_Prikuli_A

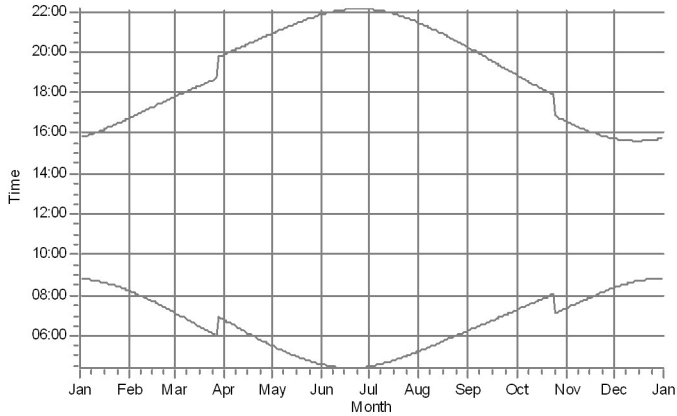
Licensed user:

SIA Estonian, Latvian & Lithuanian environment
Vilandes 3-6
LV-1010 Riga
0037167242411
Laura Kurzemniece / laura.kurzemniece@environment.lv
Calculated:
15.07.2025 09:53/4.1.254

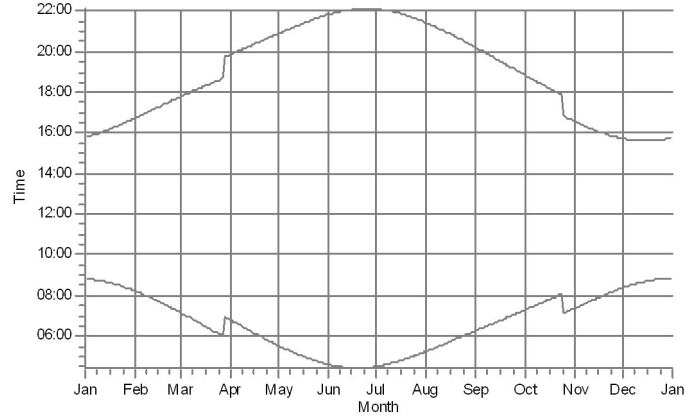
SHADOW - Calendar, graphical

Calculation: Flickering_Nordex_N175_Prikuli_A

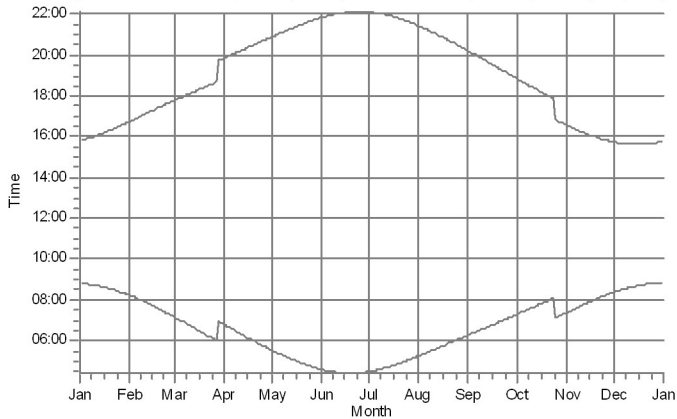
Palmas: Shadow Receptor: 1,0 × 1,0 Azimuth: 3,1° Slope: 90,0° (651)



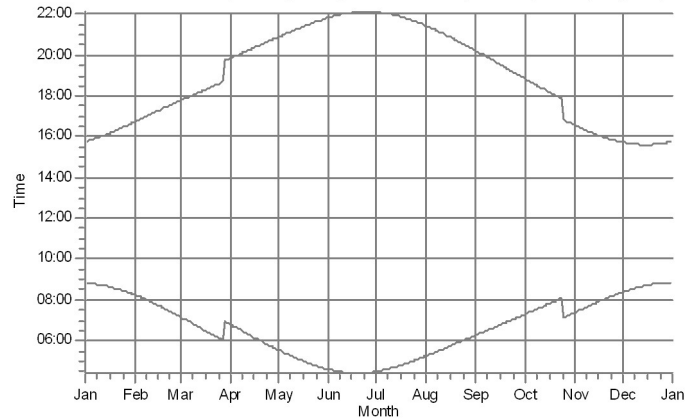
Pastari: Shadow Receptor: 1,0 × 1,0 Azimuth: 3,1° Slope: 90,0° (618)



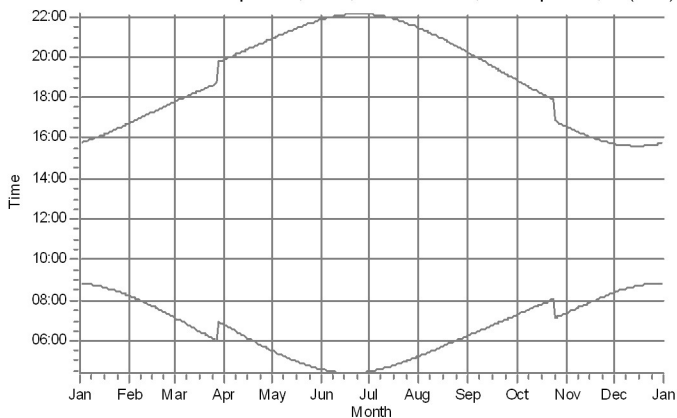
Pastariņi: Shadow Receptor: 1,0 × 1,0 Azimuth: 3,1° Slope: 90,0° (622)



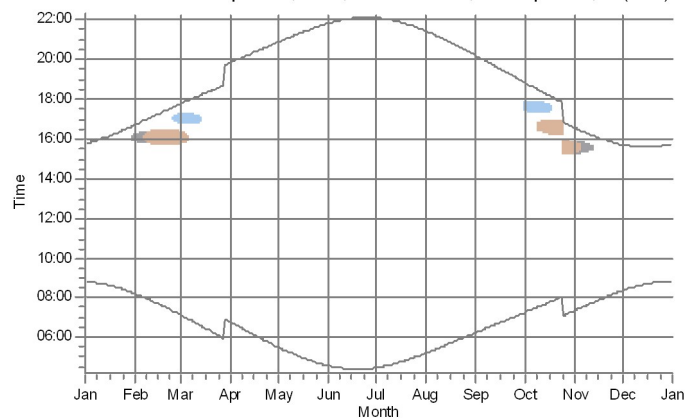
Pavlaņi: Shadow Receptor: 1,0 × 1,0 Azimuth: 3,1° Slope: 90,0° (759)



Priednieki: Shadow Receptor: 1,0 × 1,0 Azimuth: 3,1° Slope: 90,0° (683)



Purmala: Shadow Receptor: 1,0 × 1,0 Azimuth: 3,1° Slope: 90,0° (685)



WTGs

Pr25: NORDEX N175/6.X 6800 175.0 I-I hub: 179,0 m (TOT: 266,5 m) (15)
Pr3a: NORDEX N175/6.X 6800 175.0 I-I hub: 179,0 m (TOT: 266,5 m) (16)

PrRR3: NORDEX N175/6.X 6800 175.0 I-I hub: 179,0 m (TOT: 266,5 m) (17)

Project:

Flickering_Nordex_N175_Prikuli_A

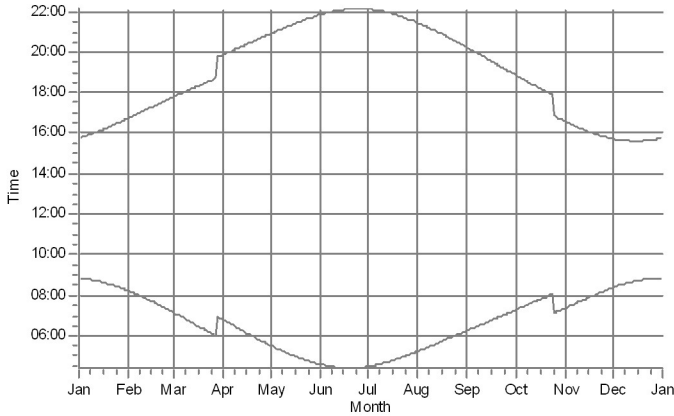
Licensed user:

SIA Estonian, Latvian & Lithuanian environment
Vilandes 3-6
LV-1010 Riga
0037167242411
Laura Kurzemniece / laura.kurzemniece@environment.lv
Calculated:
15.07.2025 09:53/4.1.254

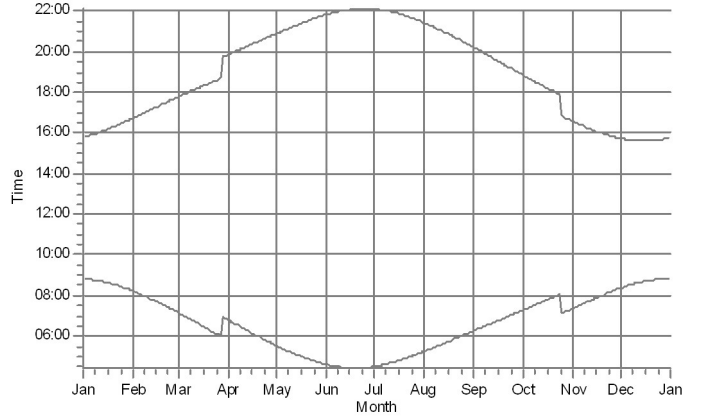
SHADOW - Calendar, graphical

Calculation: Flickering_Nordex_N175_Prikuli_A

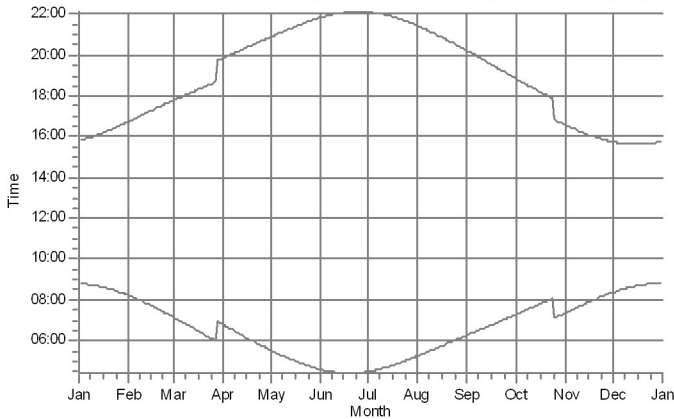
Purmalieši: Shadow Receptor: 1,0 × 1,0 Azimuth: 3,1° Slope: 90,0° (754)



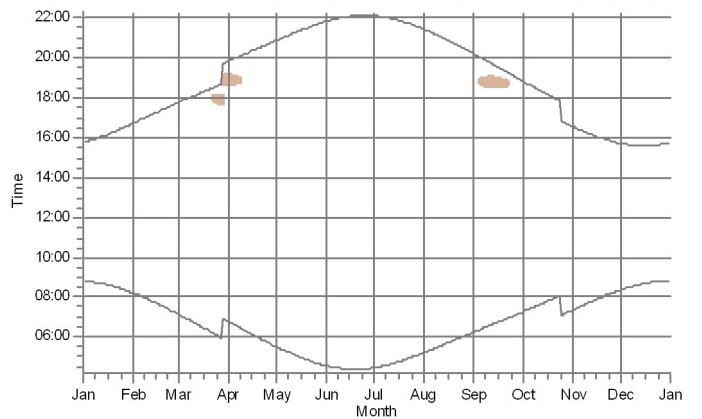
Pūrvietas: Shadow Receptor: 1,0 × 1,0 Azimuth: 3,1° Slope: 90,0° (635)



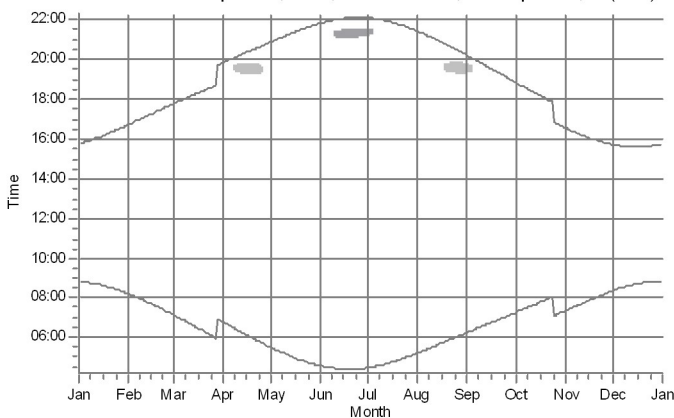
Pūrvietas: Shadow Receptor: 1,0 × 1,0 Azimuth: 3,1° Slope: 90,0° (637)



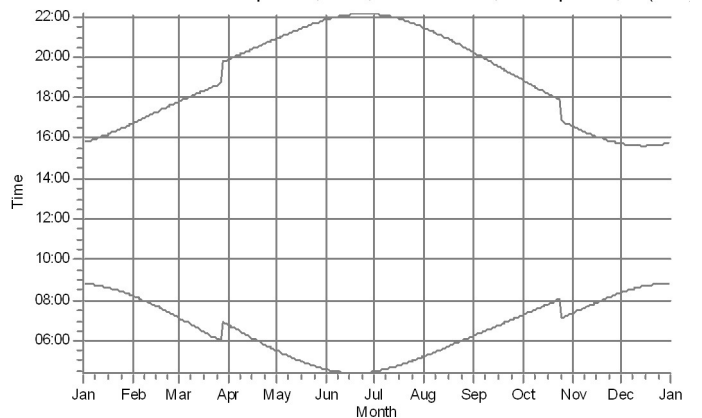
Rapši: Shadow Receptor: 1,0 × 1,0 Azimuth: 3,1° Slope: 90,0° (684)



Riteniši: Shadow Receptor: 1,0 × 1,0 Azimuth: 3,1° Slope: 90,0° (692)



Robežnieki: Shadow Receptor: 1,0 × 1,0 Azimuth: 3,1° Slope: 90,0° (628)



WTGs

AP2: NORDEX N175/6.X 6800 175.0 I-I hub: 179,0 m (TOT: 266,5 m) (12)
Pr3a: NORDEX N175/6.X 6800 175.0 I-I hub: 179,0 m (TOT: 266,5 m) (16)

PrRR3: NORDEX N175/6.X 6800 175.0 I-I hub: 179,0 m (TOT: 266,5 m) (17)

Project:

Flickering_Nordex_N175_Prikuli_A

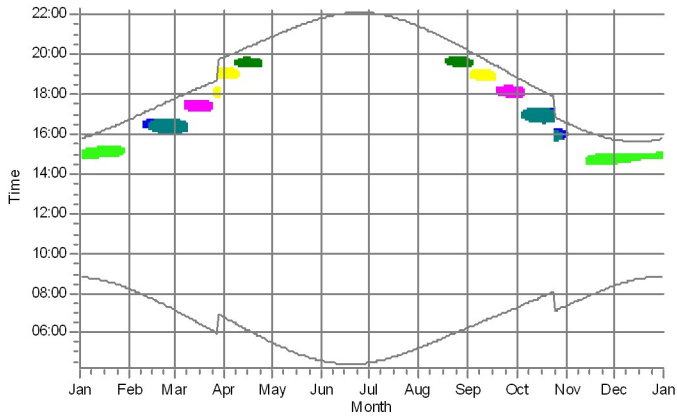
Licensed user:

SIA Estonian, Latvian & Lithuanian environment
Vilandes 3-6
LV-1010 Riga
0037167242411
Laura Kurzemniece / laura.kurzemniece@environment.lv
Calculated:
15.07.2025 09:53/4.1.254

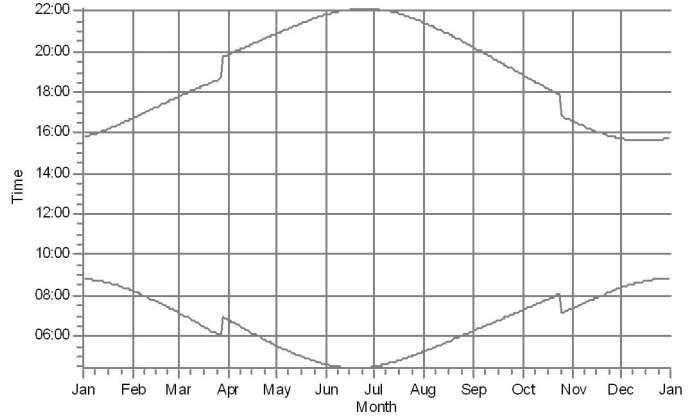
SHADOW - Calendar, graphical

Calculation: Flickering_Nordex_N175_Prikuli_A

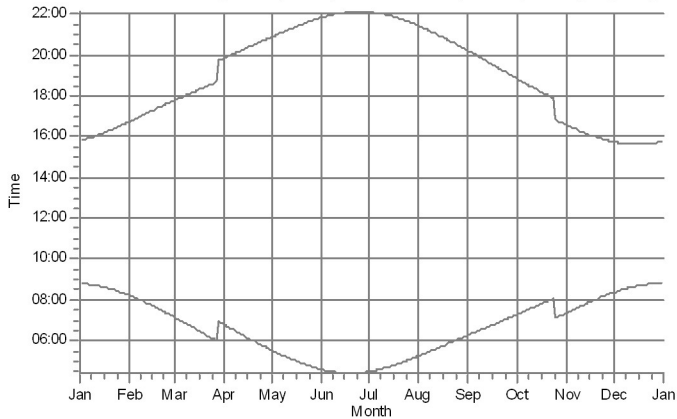
Rozes: Shadow Receptor: 1,0 × 1,0 Azimuth: 3,1° Slope: 90,0° (624)



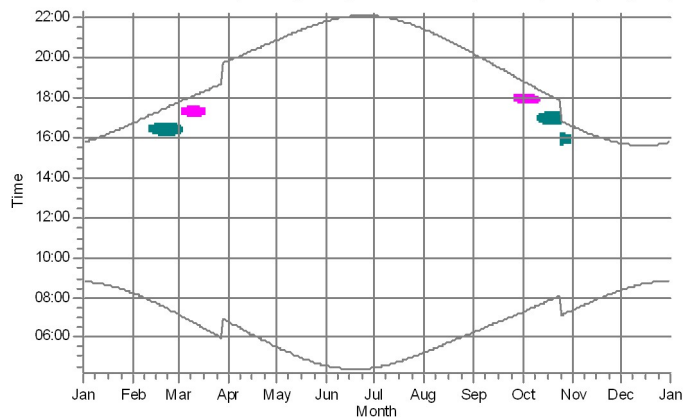
Rožulejas: Shadow Receptor: 1,0 × 1,0 Azimuth: 3,1° Slope: 90,0° (621)



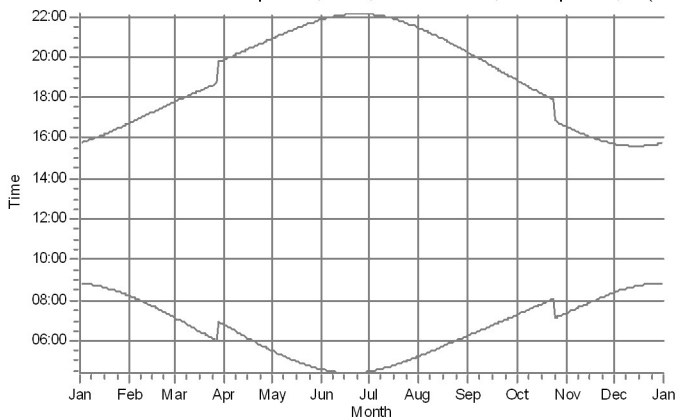
Rubeni: Shadow Receptor: 1,0 × 1,0 Azimuth: 3,1° Slope: 90,0° (646)



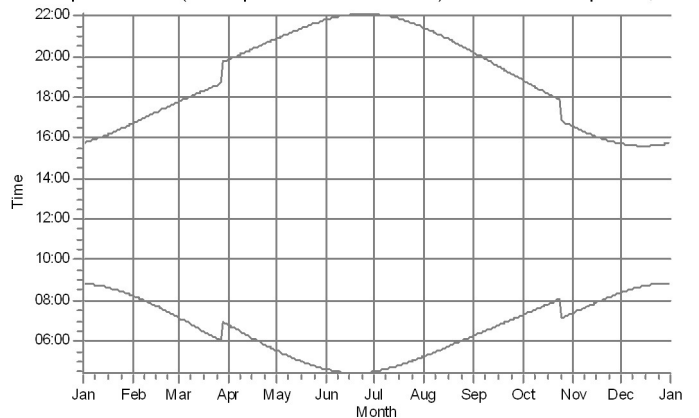
Rubenīši: Shadow Receptor: 1,0 × 1,0 Azimuth: 3,1° Slope: 90,0° (625)



Rudzdobes: Shadow Receptor: 1,0 × 1,0 Azimuth: 3,1° Slope: 90,0° (756)



Salas pamatskola (kad. apz. 76740020242001): Shadow Receptor: 1,0 ×



WTGs

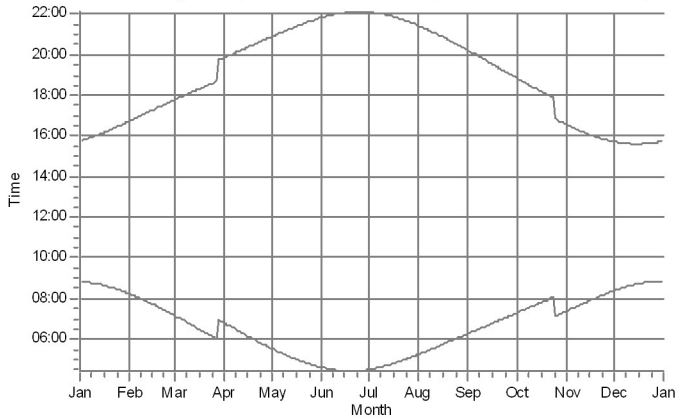
O2: NORDEX N175/6.X 6800 175.0 I-I hub: 179,0 m (TOT: 266,5 m) (1)
O3: NORDEX N175/6.X 6800 175.0 I-I hub: 179,0 m (TOT: 266,5 m) (2)
O5: NORDEX N175/6.X 6800 175.0 I-I hub: 179,0 m (TOT: 266,5 m) (3)

DD1: NORDEX N175/6.X 6800 175.0 I-I hub: 179,0 m (TOT: 266,5 m) (5)
DD3: NORDEX N175/6.X 6800 175.0 I-I hub: 179,0 m (TOT: 266,5 m) (6)
P19.2b: NORDEX N175/6.X 6800 175.0 I-I hub: 179,0 m (TOT: 266,5 m) (18)

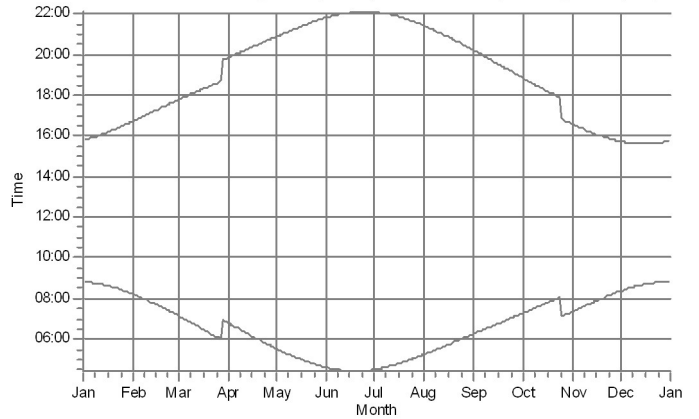
SHADOW - Calendar, graphical

Calculation: Flickering_Nordex_N175_Prikuli_A

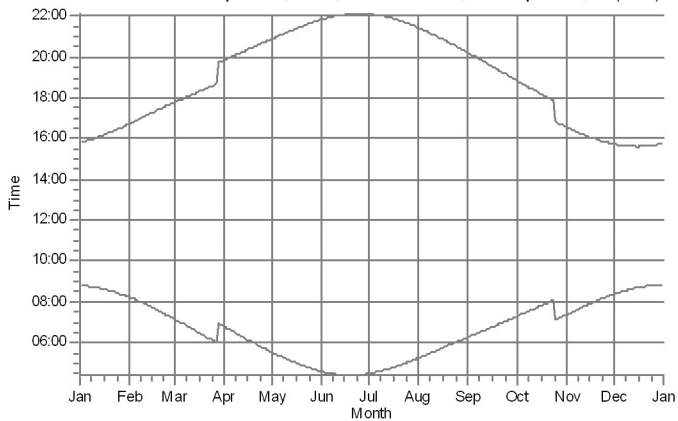
Salas pamatskola (kad. apz. 76740020242004): Shadow Receptor: 1,0 ×



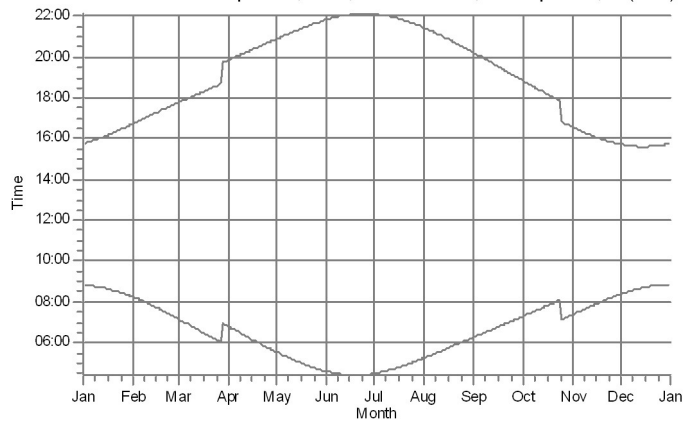
Sauleskalni: Shadow Receptor: 1,0 × 1,0 Azimuth: 3,1° Slope: 90,0° (639)



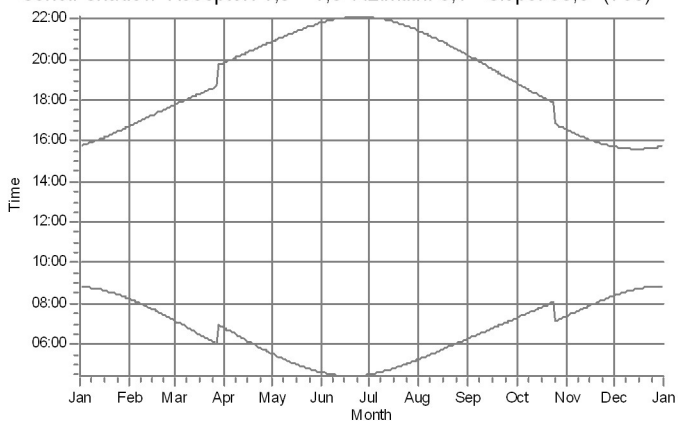
Saulrieti: Shadow Receptor: 1,0 × 1,0 Azimuth: 3,1° Slope: 90,0° (609)



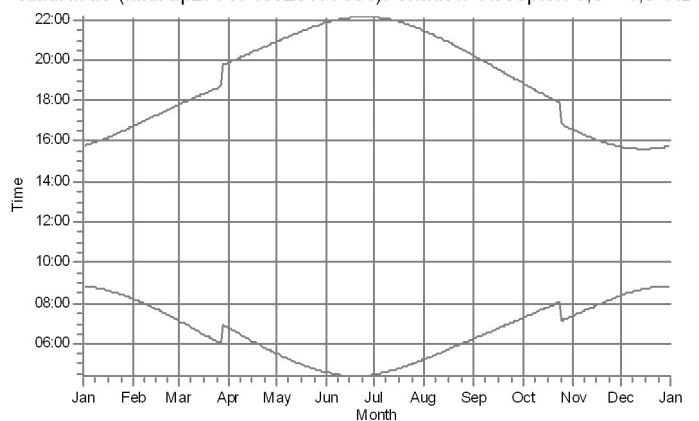
Saulstari: Shadow Receptor: 1,0 × 1,0 Azimuth: 3,1° Slope: 90,0° (690)



Senči: Shadow Receptor: 1,0 × 1,0 Azimuth: 3,1° Slope: 90,0° (760)



Siladruvas (kad. apz. 76740020177001): Shadow Receptor: 1,0 × 1,0 Az

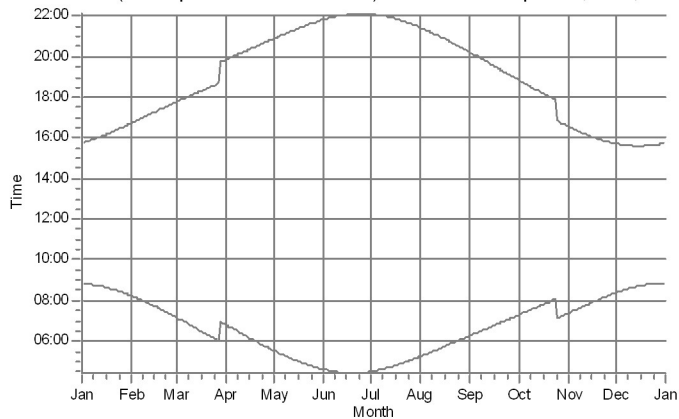


WTGs

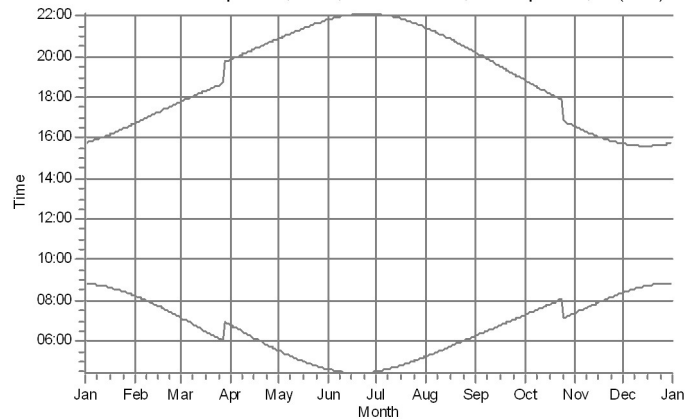
SHADOW - Calendar, graphical

Calculation: Flickering_Nordex_N175_Prikuli_A

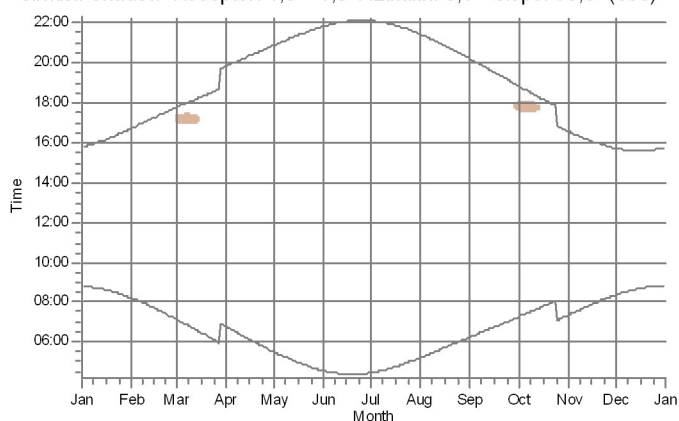
Siladruvas (kad. apz. 76740020212001): Shadow Receptor: 1,0 × 1,0 Az



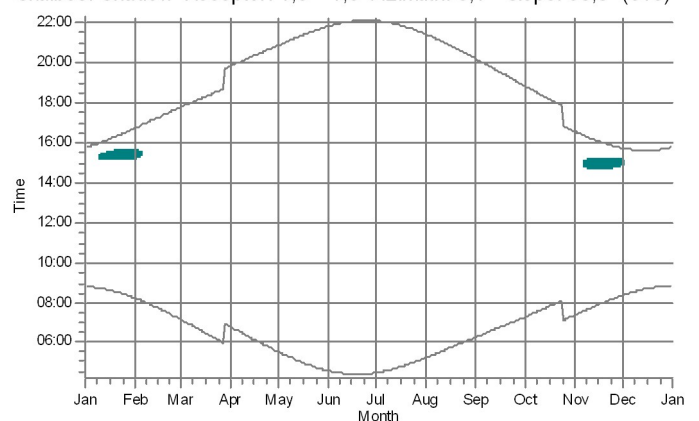
Silāres: Shadow Receptor: 1,0 × 1,0 Azimuth: 3,1° Slope: 90,0° (719)



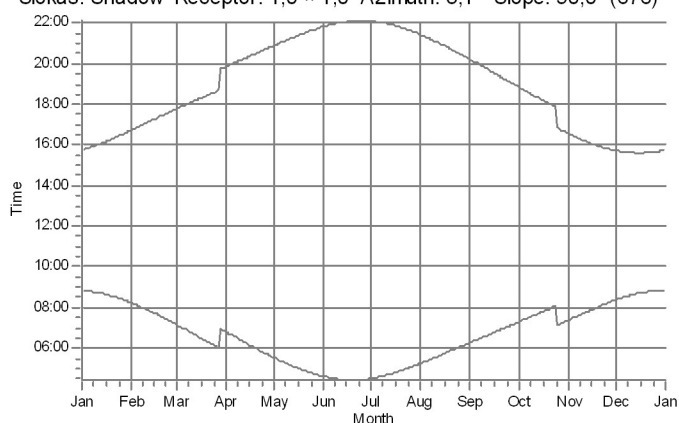
Sirmīši: Shadow Receptor: 1,0 × 1,0 Azimuth: 3,1° Slope: 90,0° (698)



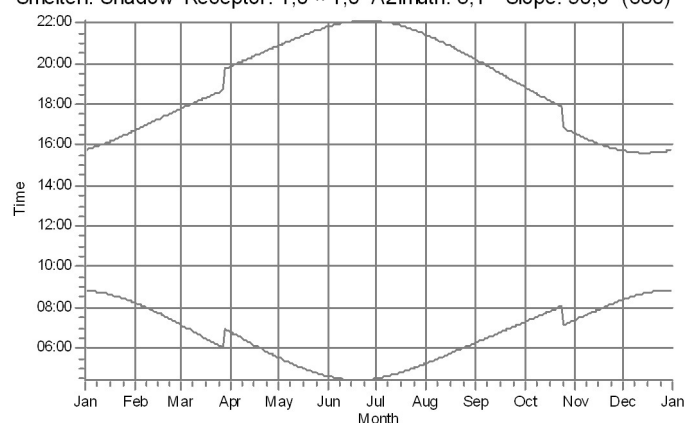
Skalbes: Shadow Receptor: 1,0 × 1,0 Azimuth: 3,1° Slope: 90,0° (615)



Slokas: Shadow Receptor: 1,0 × 1,0 Azimuth: 3,1° Slope: 90,0° (676)



Smelteri: Shadow Receptor: 1,0 × 1,0 Azimuth: 3,1° Slope: 90,0° (680)



WTGs

DD3: NORDEX N175/6.X 6800 175.0 I-I hub: 179,0 m (TOT: 266,5 m) (6)

PrRR3: NORDEX N175/6.X 6800 175.0 I-I hub: 179,0 m (TOT: 266,5 m) (17)

Project:

Flickering_Nordex_N175_Prikuli_A

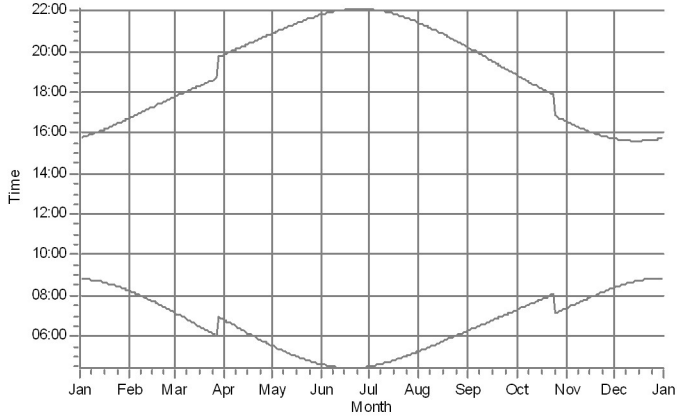
Licensed user:

SIA Estonian, Latvian & Lithuanian environment
Vilandes 3-6
LV-1010 Riga
0037167242411
Laura Kurzemniece / laura.kurzemniece@environment.lv
Calculated:
15.07.2025 09:53/4.1.254

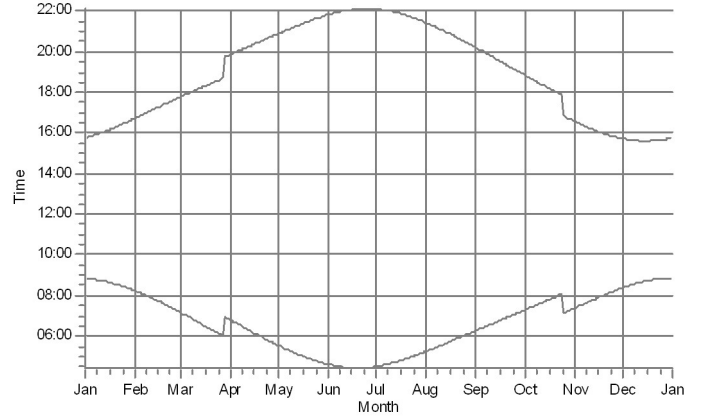
SHADOW - Calendar, graphical

Calculation: Flickering_Nordex_N175_Prikuli_A

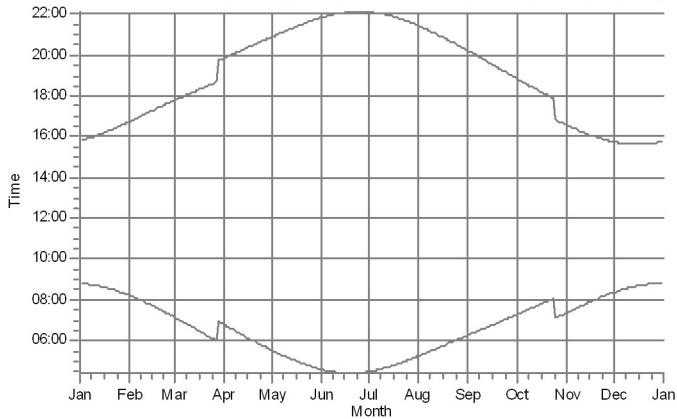
Smelteru bibliotēka: Shadow Receptor: 1,0 × 1,0 Azimuth: 3,1° Slope: 90



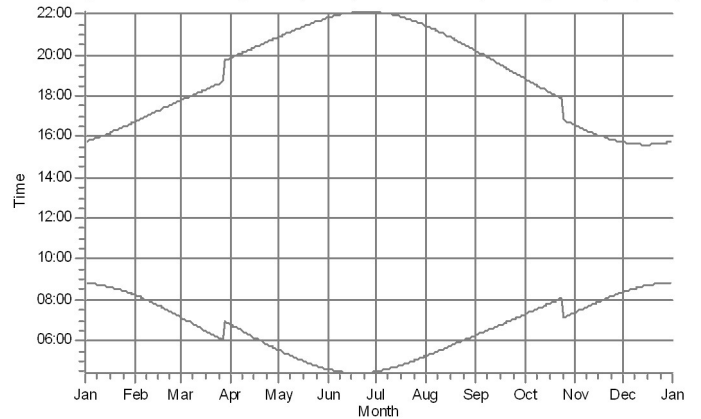
Smelteru kapsēta: Shadow Receptor: 1,0 × 1,0 Azimuth: 3,1° Slope: 90,0



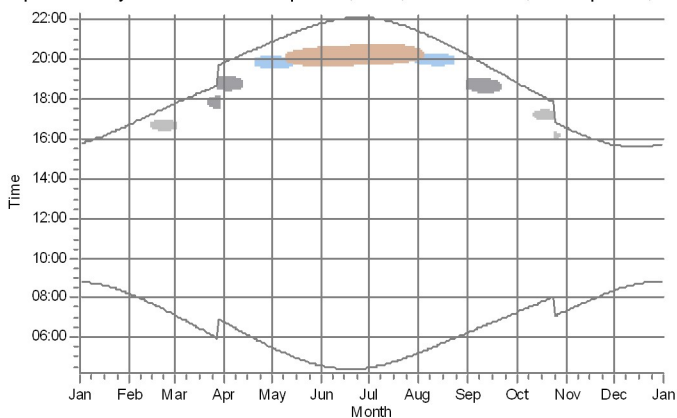
Smēdes: Shadow Receptor: 1,0 × 1,0 Azimuth: 3,1° Slope: 90,0° (638)



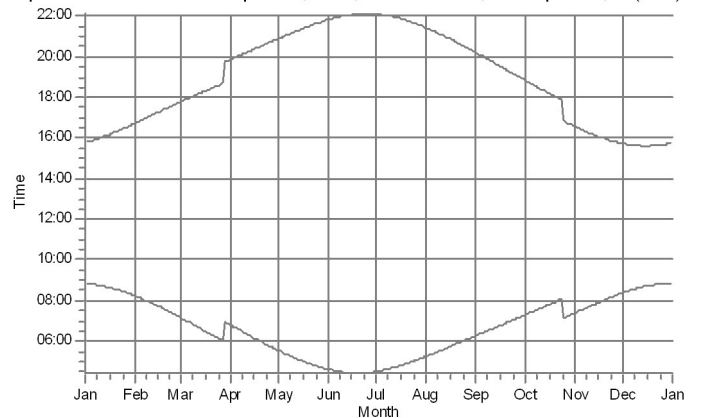
Sniedzīņi: Shadow Receptor: 1,0 × 1,0 Azimuth: 3,1° Slope: 90,0° (765)



Sporānu mājas: Shadow Receptor: 1,0 × 1,0 Azimuth: 3,1° Slope: 90,0° (



Sprīdīši 3: Shadow Receptor: 1,0 × 1,0 Azimuth: 3,1° Slope: 90,0° (771)



WTGs

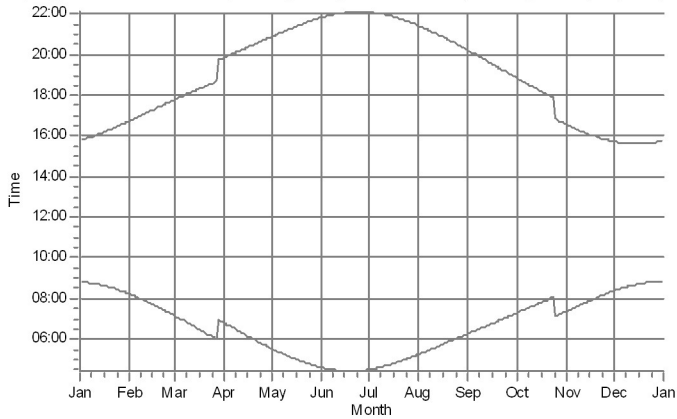
AP2: NORDEX N175/6.X 6800 175.0 I-I hub: 179,0 m (TOT: 266,5 m) (12)
Pr25: NORDEX N175/6.X 6800 175.0 I-I hub: 179,0 m (TOT: 266,5 m) (15)

Pr3a: NORDEX N175/6.X 6800 175.0 I-I hub: 179,0 m (TOT: 266,5 m) (16)
PrRR3: NORDEX N175/6.X 6800 175.0 I-I hub: 179,0 m (TOT: 266,5 m) (17)

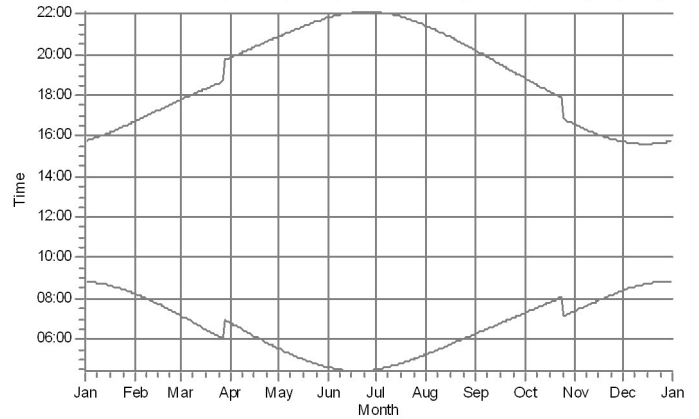
SHADOW - Calendar, graphical

Calculation: Flickering_Nordex_N175_Prikuli_A

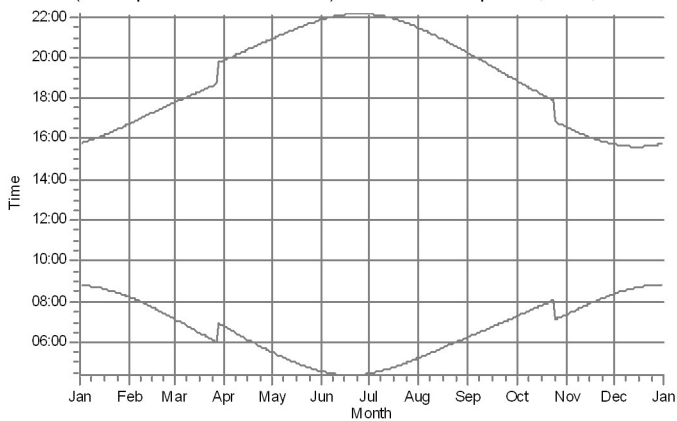
Spulgas: Shadow Receptor: 1,0 × 1,0 Azimuth: 3,1° Slope: 90,0° (623)



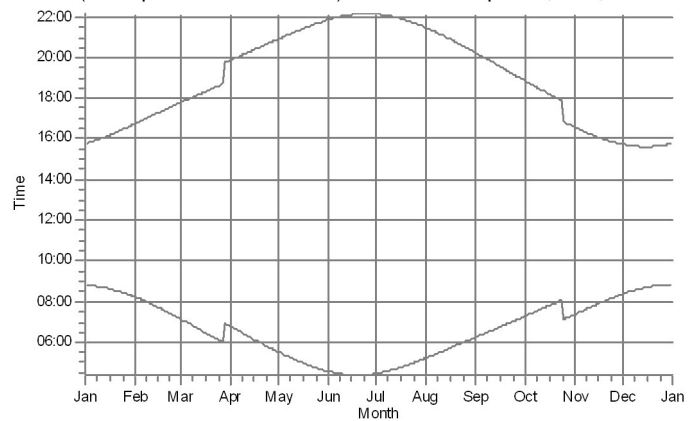
Stikāni: Shadow Receptor: 1,0 × 1,0 Azimuth: 3,1° Slope: 90,0° (695)



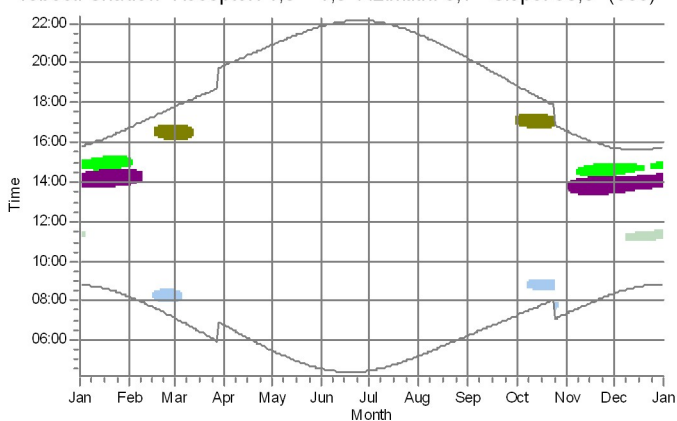
Stūrīši (kad. apz. 76740020069001): Shadow Receptor: 1,0 × 1,0 Azimut



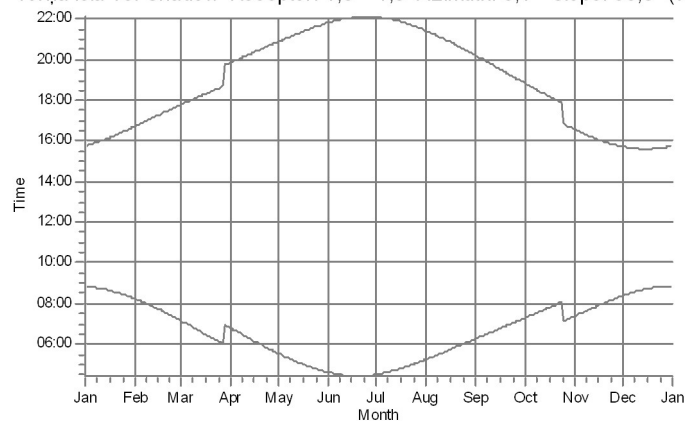
Stūrīši (kad. apz. 76740020069009): Shadow Receptor: 1,0 × 1,0 Azimut



Tebeči: Shadow Receptor: 1,0 × 1,0 Azimuth: 3,1° Slope: 90,0° (659)



Torņa iela 10: Shadow Receptor: 1,0 × 1,0 Azimuth: 3,1° Slope: 90,0° (74)



WTGs

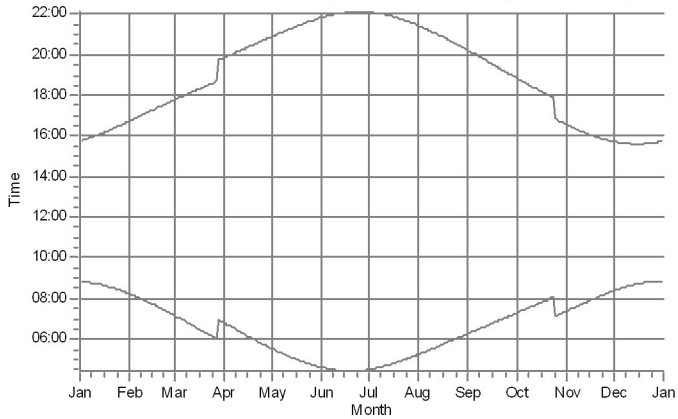
- Pr12: NORDEX N175/6.X 6800 175.0 I-I hub: 179,0 m (TOT: 266,5 m) (9)
- O6: NORDEX N175/6.X 6800 175.0 I-I hub: 179,0 m (TOT: 266,5 m) (10)
- Pr11: NORDEX N175/6.X 6800 175.0 I-I hub: 179,0 m (TOT: 266,5 m) (11)

- JU1: NORDEX N175/6.X 6800 175.0 I-I hub: 179,0 m (TOT: 266,5 m) (14)
- Pr25: NORDEX N175/6.X 6800 175.0 I-I hub: 179,0 m (TOT: 266,5 m) (15)

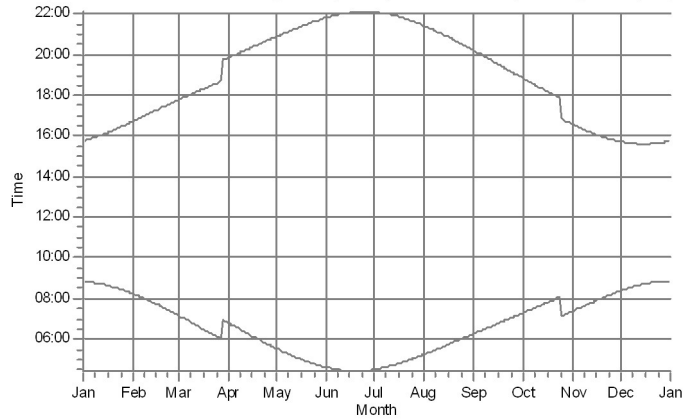
SHADOW - Calendar, graphical

Calculation: Flickering_Nordex_N175_Prikuli_A

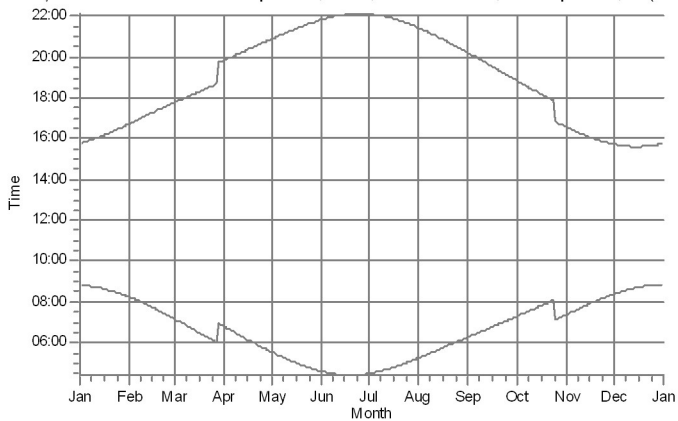
Torņa iela 11: Shadow Receptor: 1,0 × 1,0 Azimuth: 3,1° Slope: 90,0° (75°)



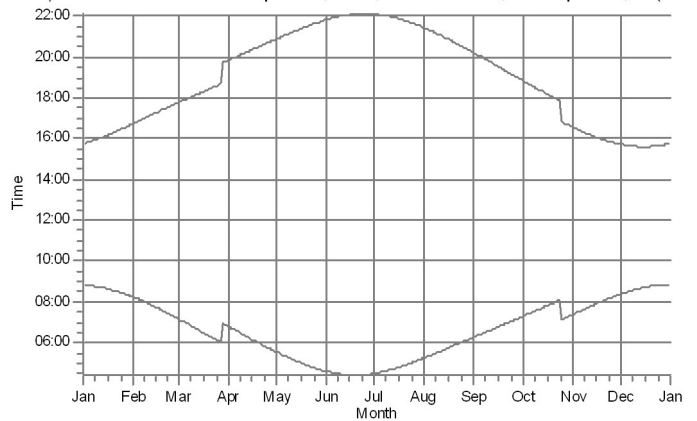
Torņa iela 12: Shadow Receptor: 1,0 × 1,0 Azimuth: 3,1° Slope: 90,0° (75°)



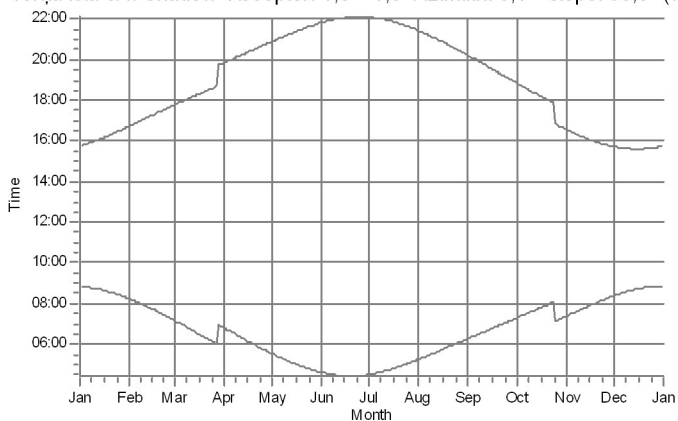
Torņa iela 2: Shadow Receptor: 1,0 × 1,0 Azimuth: 3,1° Slope: 90,0° (72°)



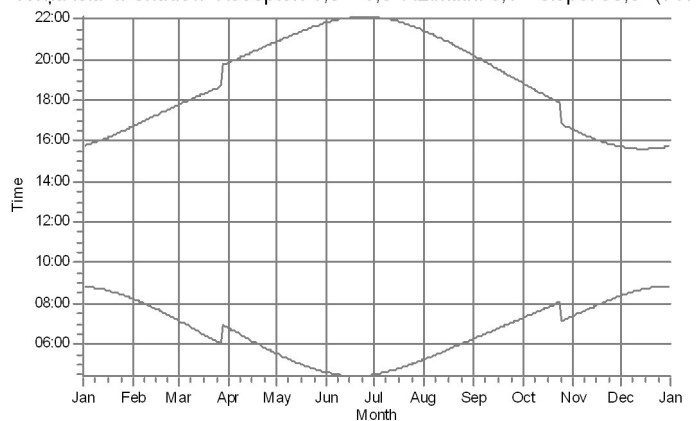
Torņa iela 3: Shadow Receptor: 1,0 × 1,0 Azimuth: 3,1° Slope: 90,0° (79°)



Torņa iela 3A: Shadow Receptor: 1,0 × 1,0 Azimuth: 3,1° Slope: 90,0° (71°)



Torņa iela 4: Shadow Receptor: 1,0 × 1,0 Azimuth: 3,1° Slope: 90,0° (71°)

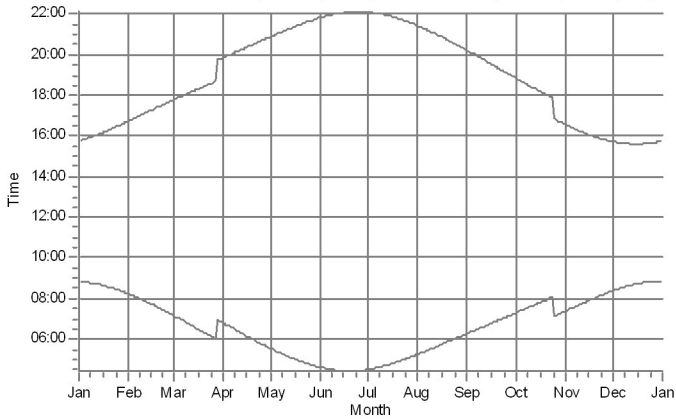


WTGs

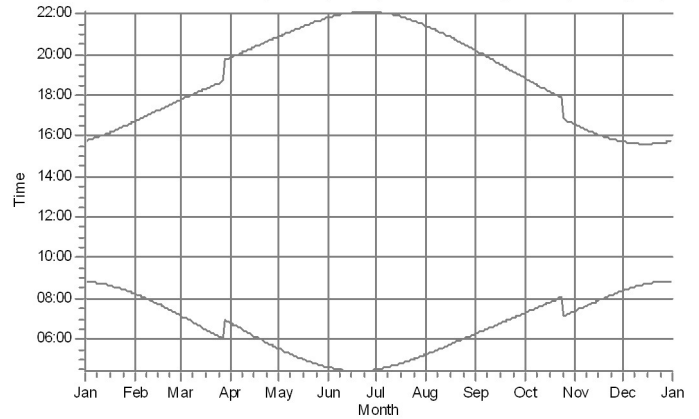
SHADOW - Calendar, graphical

Calculation: Flickering_Nordex_N175_Prikuli_A

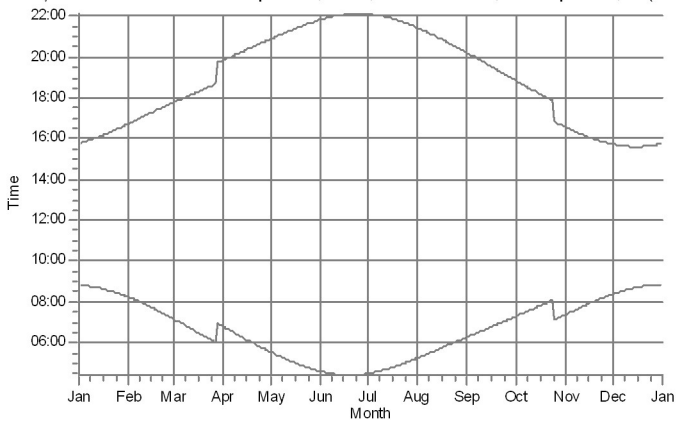
Torņa iela 5: Shadow Receptor: 1,0 × 1,0 Azimuth: 3,1° Slope: 90,0° (73)



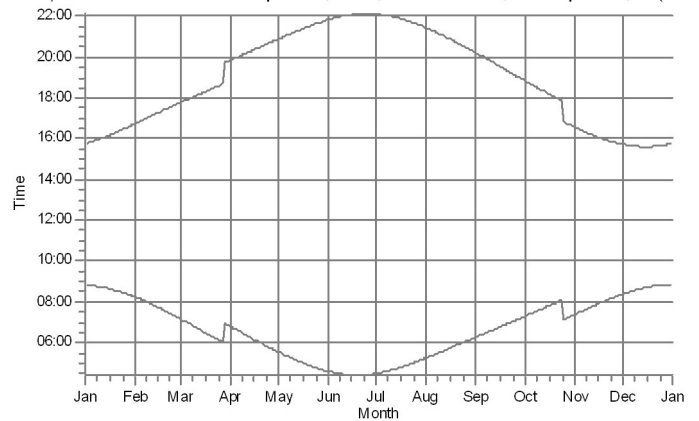
Torņa iela 6: Shadow Receptor: 1,0 × 1,0 Azimuth: 3,1° Slope: 90,0° (71)



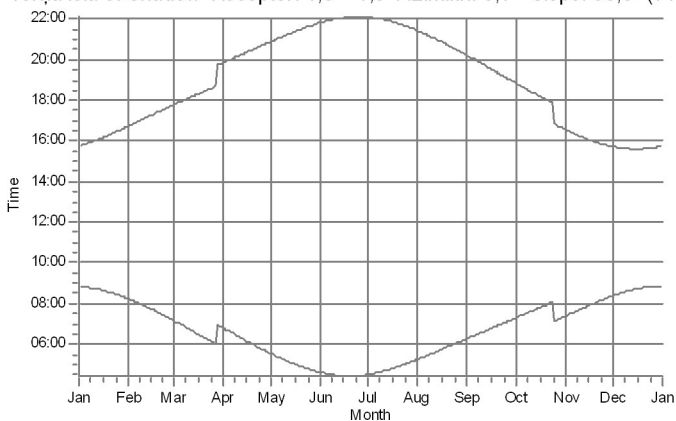
Torņa iela 7: Shadow Receptor: 1,0 × 1,0 Azimuth: 3,1° Slope: 90,0° (72)



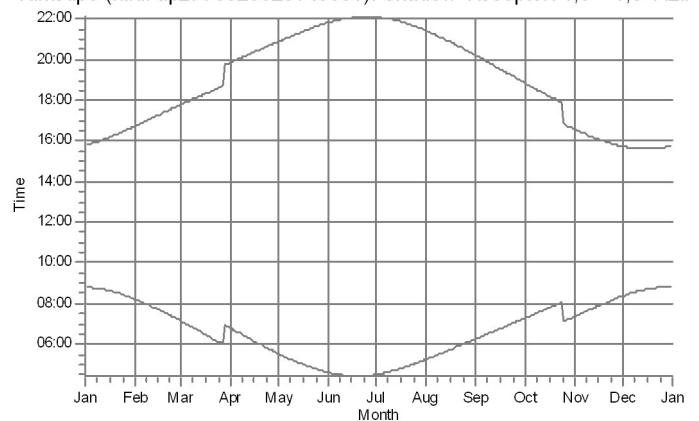
Torņa iela 8: Shadow Receptor: 1,0 × 1,0 Azimuth: 3,1° Slope: 90,0° (74)



Torņa iela 9: Shadow Receptor: 1,0 × 1,0 Azimuth: 3,1° Slope: 90,0° (71)



Tumšupe (kad. apz. 76820020140001): Shadow Receptor: 1,0 × 1,0 Azir



WTGs

Project:

Flickering_Nordex_N175_Prikuli_A

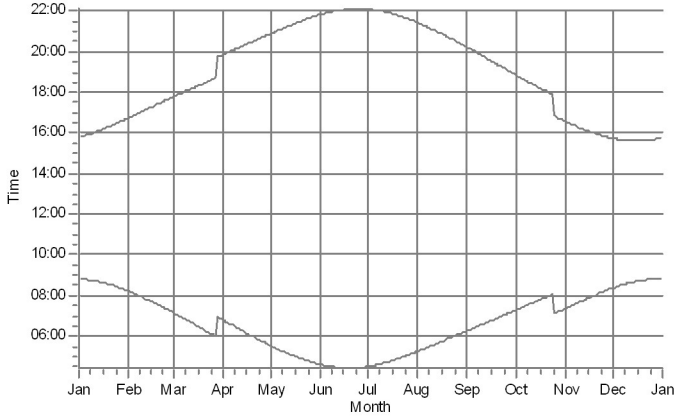
Licensed user:

SIA Estonian, Latvian & Lithuanian environment
Vilandes 3-6
LV-1010 Riga
0037167242411
Laura Kurzemniece / laura.kurzemniece@environment.lv
Calculated:
15.07.2025 09:53/4.1.254

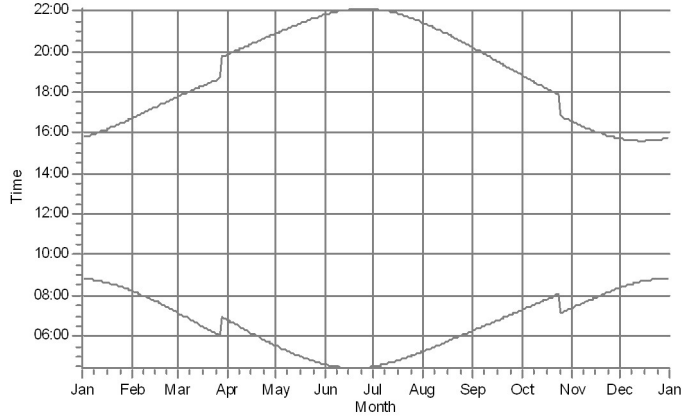
SHADOW - Calendar, graphical

Calculation: Flickering_Nordex_N175_Prikuli_A

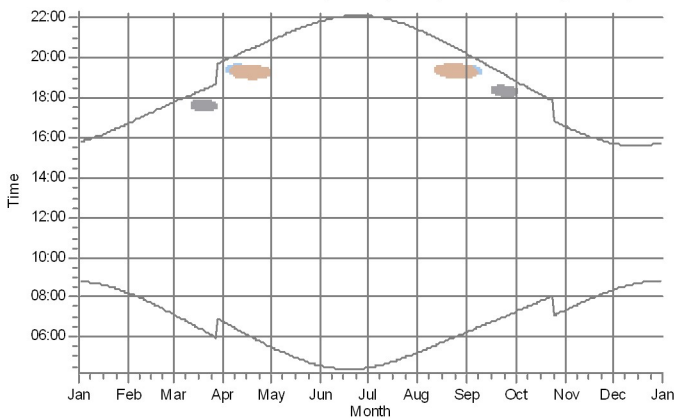
Tumšupe (kad. apz. 76820020140006): Shadow Receptor: 1,0 × 1,0 Azir



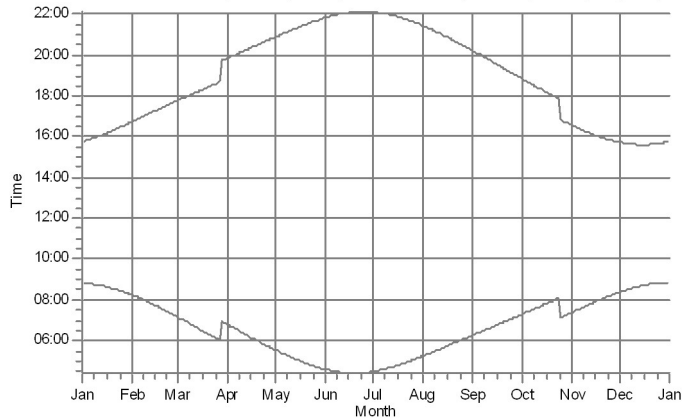
Vecie Ceriņi: Shadow Receptor: 1,0 × 1,0 Azimuth: 3,1° Slope: 90,0° (76



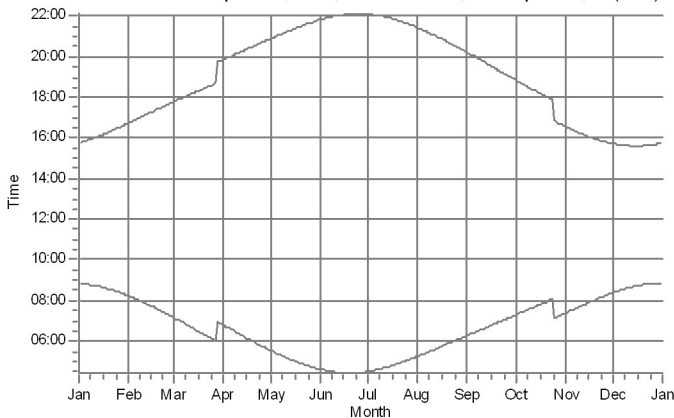
Vecās Zemesbites: Shadow Receptor: 1,0 × 1,0 Azimuth: 3,1° Slope: 90



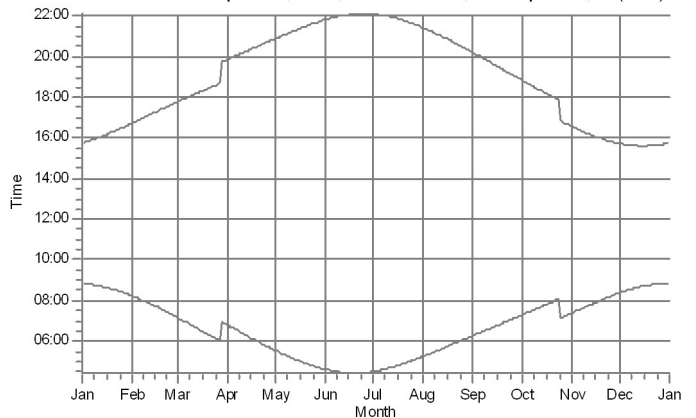
Veikals: Shadow Receptor: 1,0 × 1,0 Azimuth: 3,1° Slope: 90,0° (757)



Veldres: Shadow Receptor: 1,0 × 1,0 Azimuth: 3,1° Slope: 90,0° (723)



Viesāni: Shadow Receptor: 1,0 × 1,0 Azimuth: 3,1° Slope: 90,0° (780)



WTGs

Pr25: NORDEX N175/6.X 6800 175.0 I-I hub: 179,0 m (TOT: 266,5 m) (15)
Pr3a: NORDEX N175/6.X 6800 175.0 I-I hub: 179,0 m (TOT: 266,5 m) (16)

PrRR3: NORDEX N175/6.X 6800 175.0 I-I hub: 179,0 m (TOT: 266,5 m) (17)

Project:

Flickering_Nordex_N175_Prikuli_A

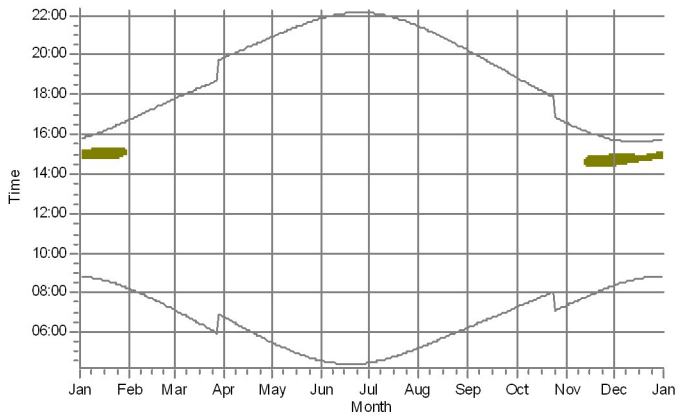
Licensed user:

SIA Estonian, Latvian & Lithuanian environment
Vilandes 3-6
LV-1010 Riga
0037167242411
Laura Kurzemniece / laura.kurzemniece@environment.lv
Calculated:
15.07.2025 09:53/4.1.254

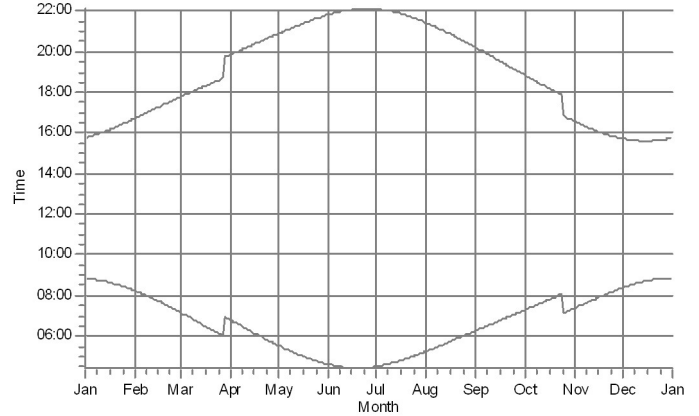
SHADOW - Calendar, graphical

Calculation: Flickering_Nordex_N175_Prikuli_A

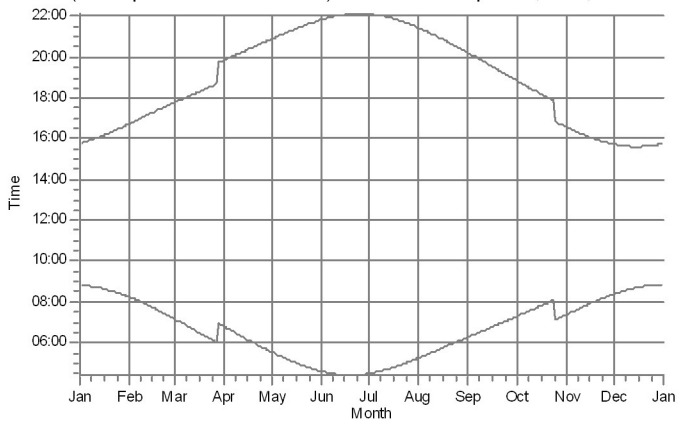
Viktorovka: Shadow Receptor: 1,0 × 1,0 Azimuth: 3,1° Slope: 90,0° (664)



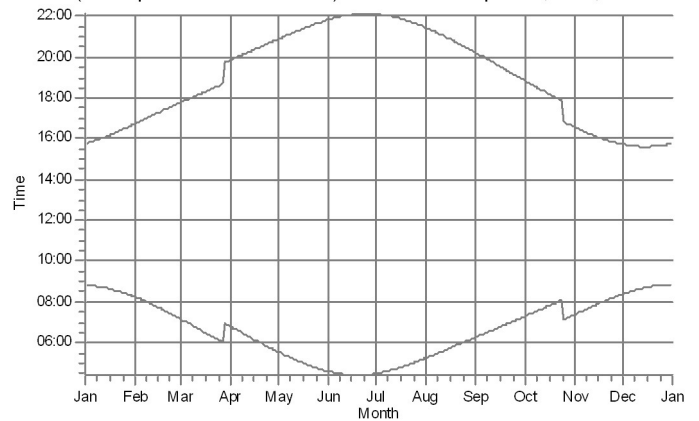
Vilcāni: Shadow Receptor: 1,0 × 1,0 Azimuth: 3,1° Slope: 90,0° (758)



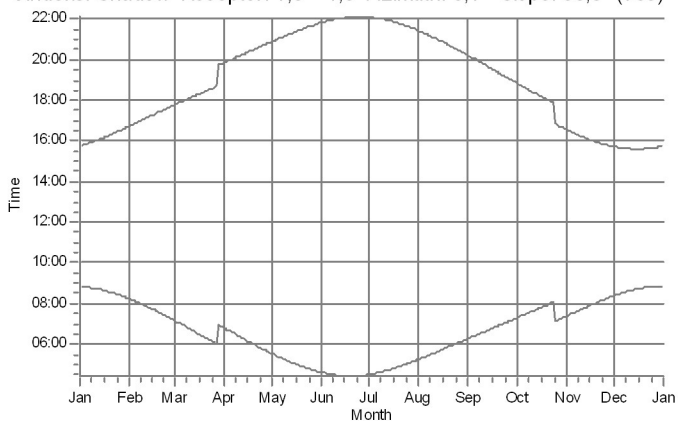
Vilņīši (kad. apz. 76740020245001): Shadow Receptor: 1,0 × 1,0 Azimuth: 3,1° Slope: 90,0° (739)



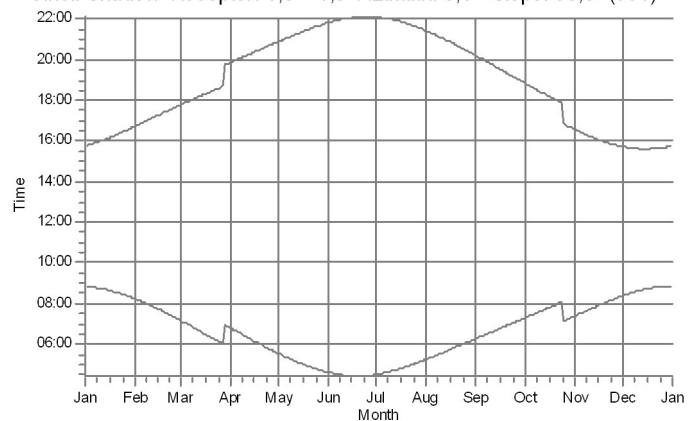
Vilņīši (kad. apz. 76740020245004): Shadow Receptor: 1,0 × 1,0 Azimuth: 3,1° Slope: 90,0° (791)



Vindeks: Shadow Receptor: 1,0 × 1,0 Azimuth: 3,1° Slope: 90,0° (739)



Vinči: Shadow Receptor: 1,0 × 1,0 Azimuth: 3,1° Slope: 90,0° (791)

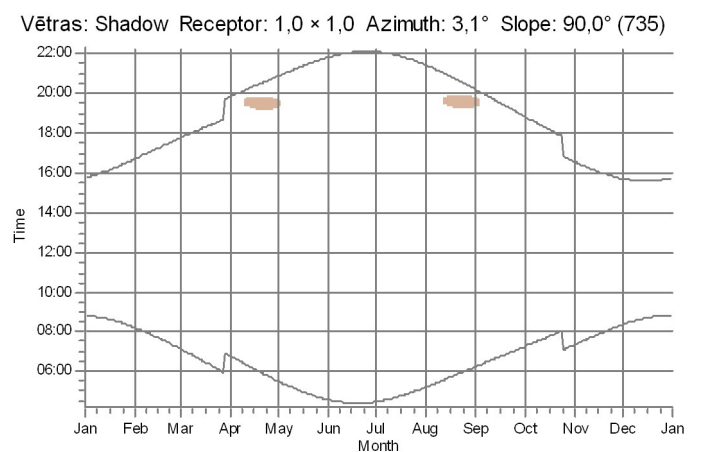
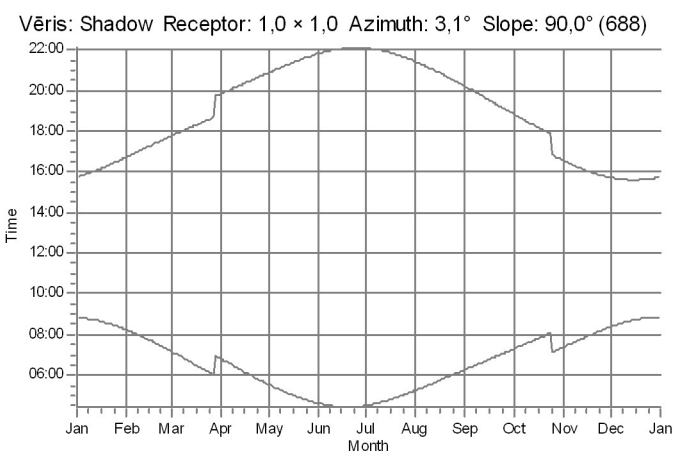
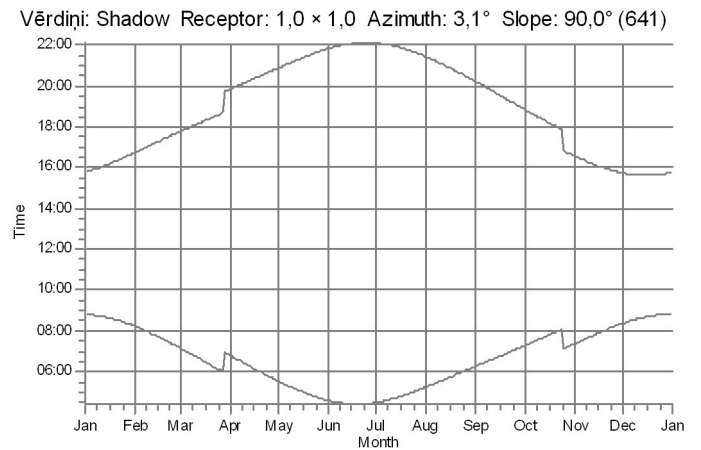
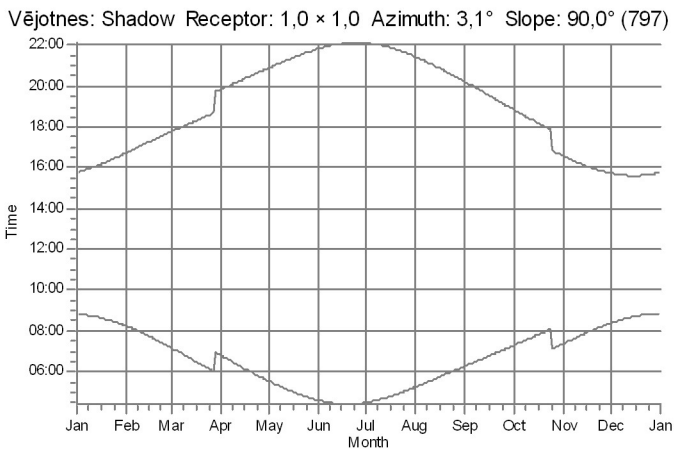
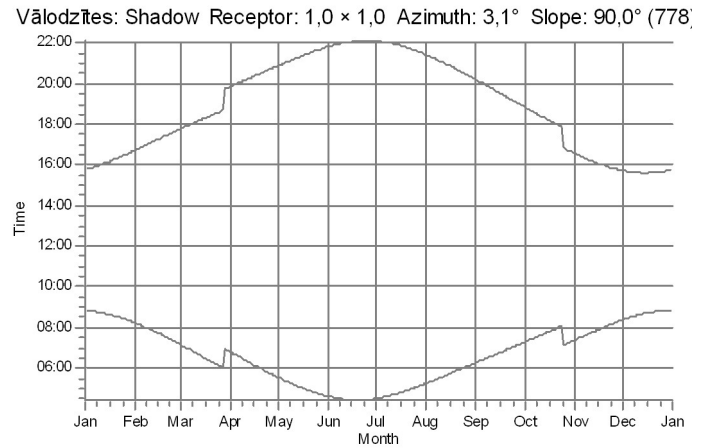
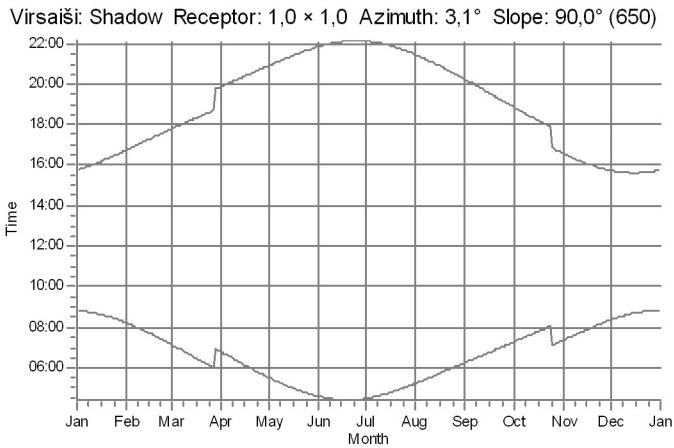


WTGs

O6: NORDEX N175/6.X 6800 175.0 l-hub: 179,0 m (TOT: 266,5 m) (10)

SHADOW - Calendar, graphical

Calculation: Flickering_Nordex_N175_Prikuli_A



WTGs

PrRR3: NORDEX N175/6.X 6800 175.0 I-I hub: 179,0 m (TOT: 266,5 m) (17)

Project:

Flickering_Nordex_N175_Prikuli_A

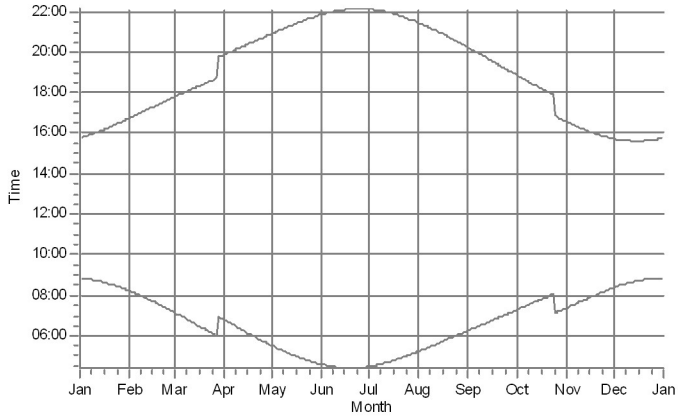
Licensed user:

SIA Estonian, Latvian & Lithuanian environment
Vilandes 3-6
LV-1010 Riga
0037167242411
Laura Kurzemniece / laura.kurzemniece@environment.lv
Calculated:
15.07.2025 09:53/4.1.254

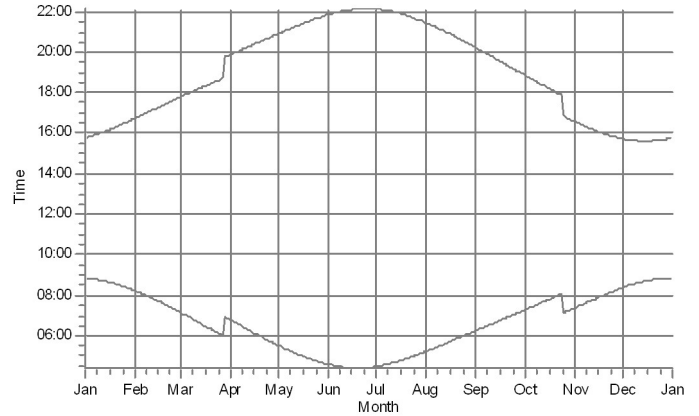
SHADOW - Calendar, graphical

Calculation: Flickering_Nordex_N175_Prikuli_A

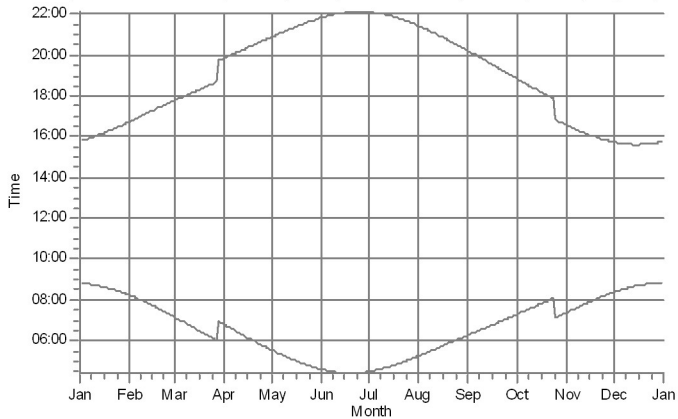
Vēveru mājas: Shadow Receptor: 1,0 × 1,0 Azimuth: 3,1° Slope: 90,0° (6



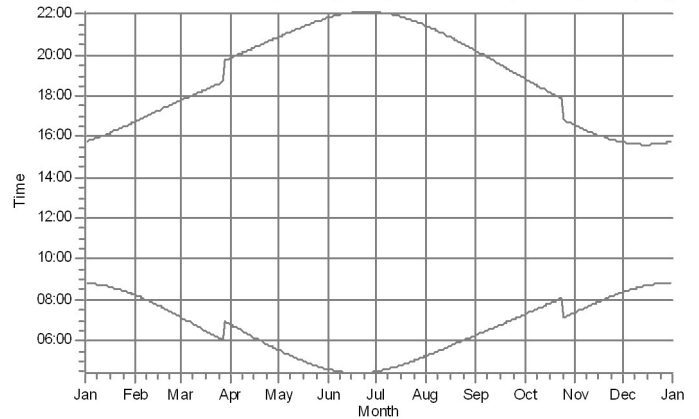
Zariņi: Shadow Receptor: 1,0 × 1,0 Azimuth: 3,1° Slope: 90,0° (653)



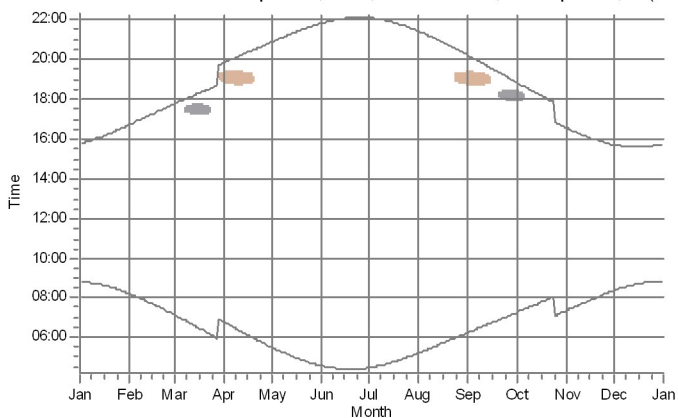
Zelmeņi: Shadow Receptor: 1,0 × 1,0 Azimuth: 3,1° Slope: 90,0° (789)



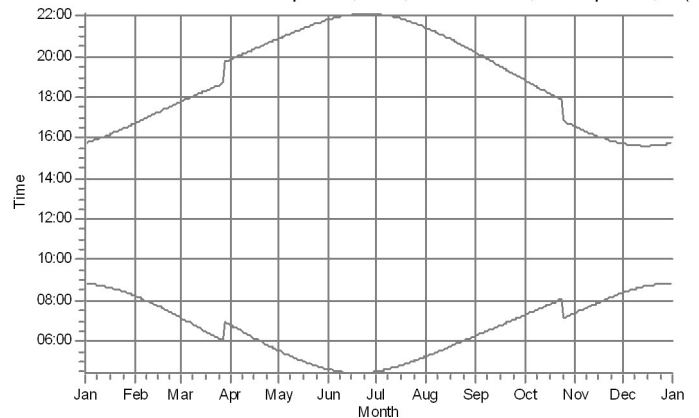
Zelta Dibens: Shadow Receptor: 1,0 × 1,0 Azimuth: 3,1° Slope: 90,0° (77



Zemesbites: Shadow Receptor: 1,0 × 1,0 Azimuth: 3,1° Slope: 90,0° (70



Zemnieka sēta: Shadow Receptor: 1,0 × 1,0 Azimuth: 3,1° Slope: 90,0° (i



WTGs

Pr3a: NORDEX N175/6.X 6800 175.0 I-I hub: 179,0 m (TOT: 266,5 m) (16)

PrRR3: NORDEX N175/6.X 6800 175.0 I-I hub: 179,0 m (TOT: 266,5 m) (17)

Project:

Flickering_Nordex_N175_Prikuli_A

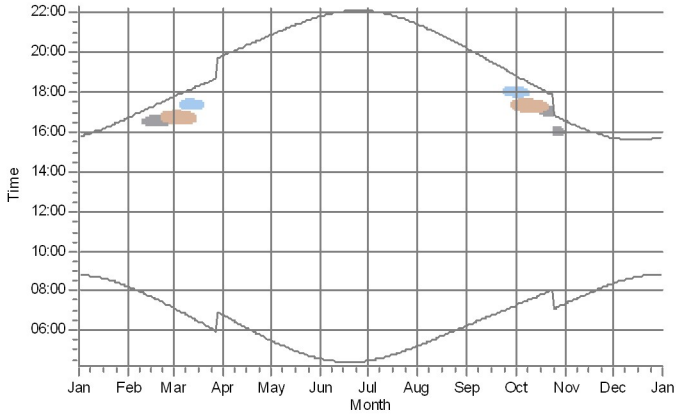
Licensed user:

SIA Estonian, Latvian & Lithuanian environment
Vilandes 3-6
LV-1010 Riga
0037167242411
Laura Kurzemniece / laura.kurzemniece@environment.lv
Calculated:
15.07.2025 09:53/4.1.254

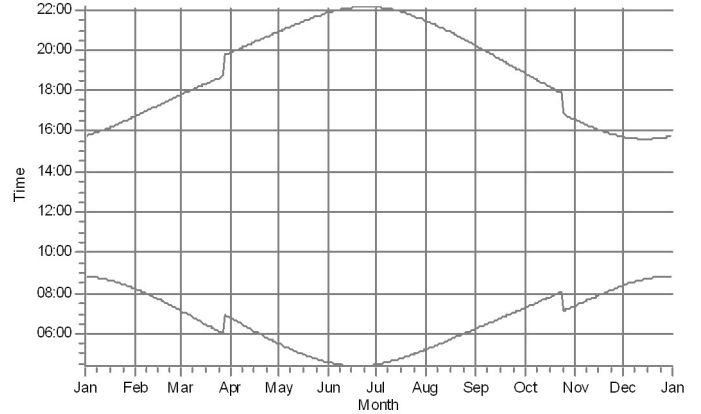
SHADOW - Calendar, graphical

Calculation: Flickering_Nordex_N175_Prikuli_A

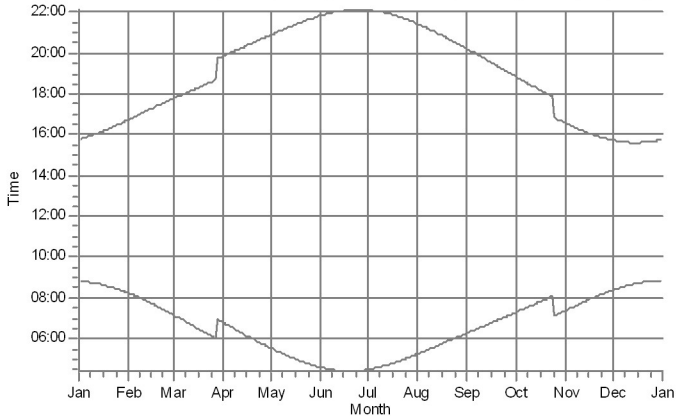
Zirneklīši: Shadow Receptor: 1,0 × 1,0 Azimuth: 3,1° Slope: 90,0° (745)



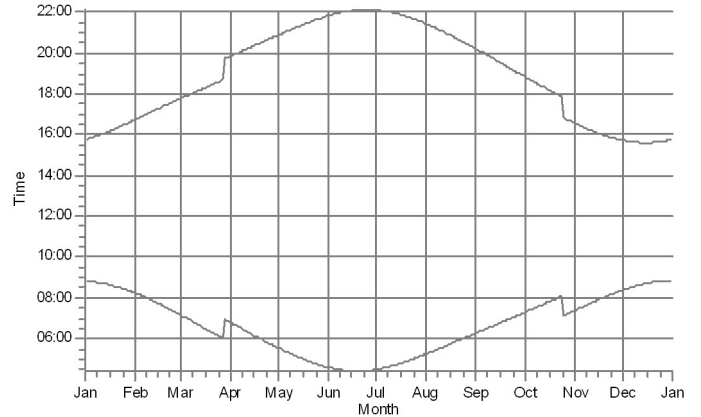
Zvaigznītes: Shadow Receptor: 1,0 × 1,0 Azimuth: 3,1° Slope: 90,0° (65)



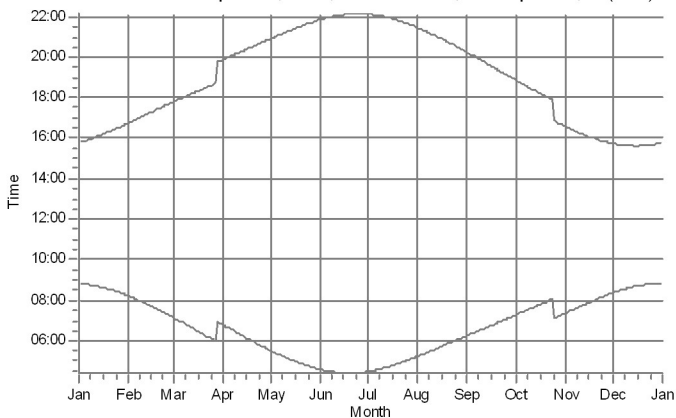
Zāģīši: Shadow Receptor: 1,0 × 1,0 Azimuth: 3,1° Slope: 90,0° (730)



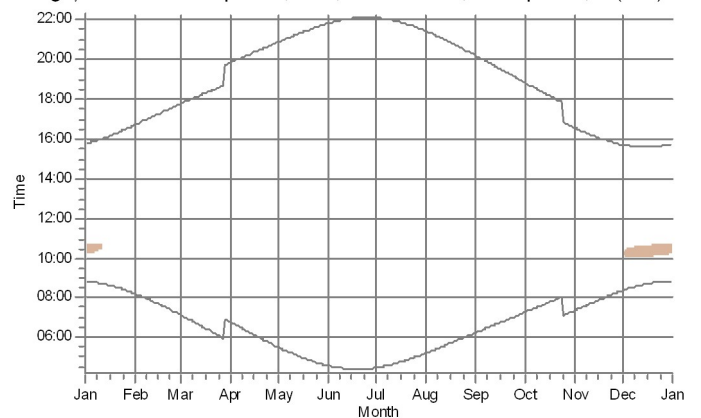
Āboliņi: Shadow Receptor: 1,0 × 1,0 Azimuth: 3,1° Slope: 90,0° (733)



Čiekuri: Shadow Receptor: 1,0 × 1,0 Azimuth: 3,1° Slope: 90,0° (629)



Čingulji: Shadow Receptor: 1,0 × 1,0 Azimuth: 3,1° Slope: 90,0° (663)



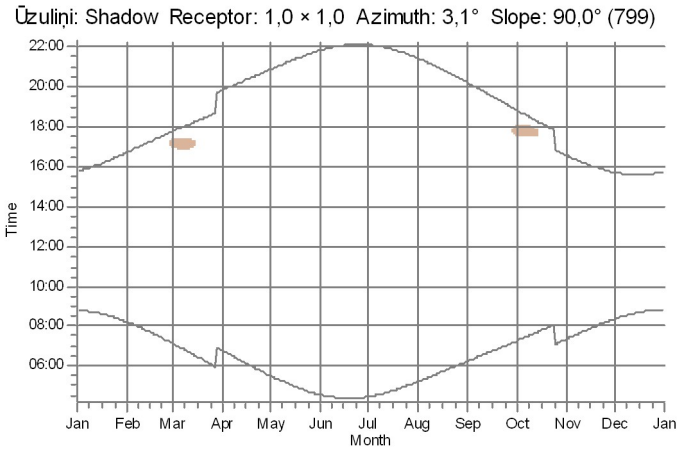
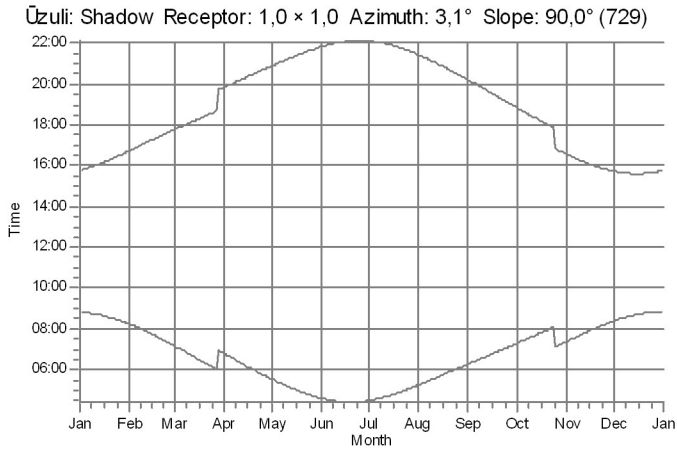
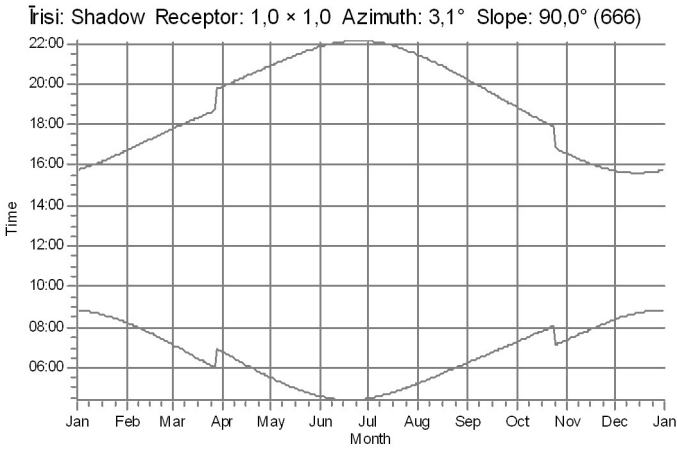
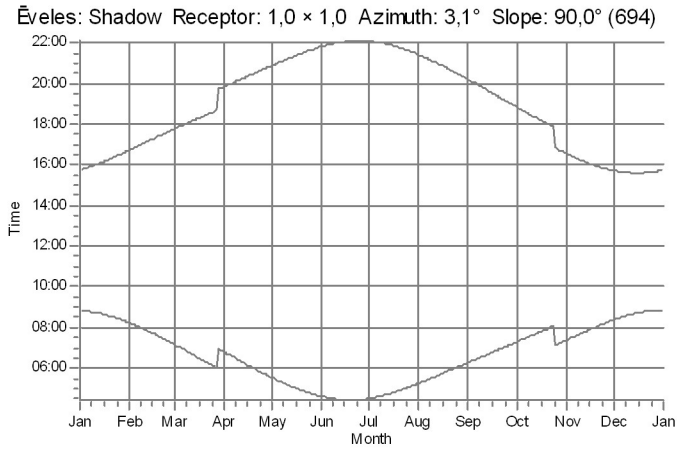
WTGs

Pr25: NORDEX N175/6.X 6800 175.0 I-I hub: 179,0 m (TOT: 266,5 m) (15)
Pr3a: NORDEX N175/6.X 6800 175.0 I-I hub: 179,0 m (TOT: 266,5 m) (16)

PrRR3: NORDEX N175/6.X 6800 175.0 I-I hub: 179,0 m (TOT: 266,5 m) (17)

SHADOW - Calendar, graphical

Calculation: Flickering_Nordex_N175_Prikuli_A



WTGs

PrRR3: NORDEX N175/6.X 6800 175.0 I-I hub: 179,0 m (TOT: 266,5 m) (17)